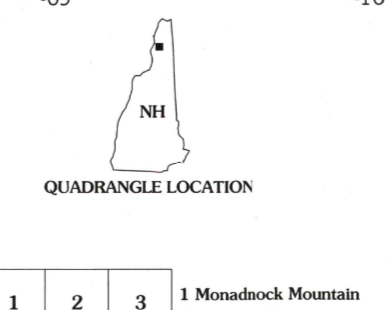
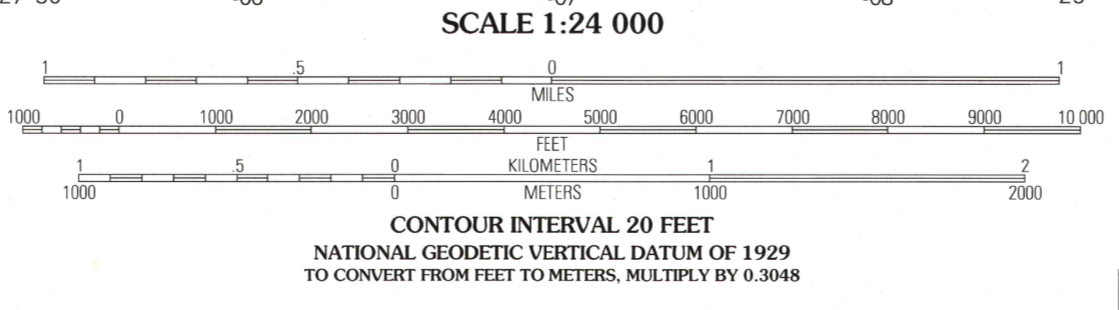
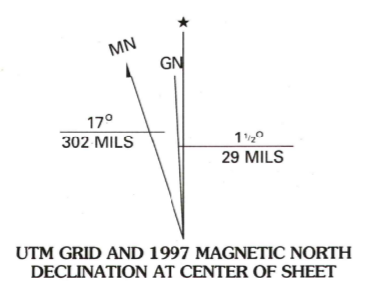


Produced by the United States Geological Survey 1988
Revision within and adjacent to National Forest System lands
by USDA Forest Service 1996
Topography compiled 1983. Planimetry derived from imagery taken 1993
Survey control current as of 1996
North American Datum of 1927 (NAD 27). Projection and 10 000-foot ticks:
New Hampshire coordinate system (transverse Mercator)
Blue 1000-meter Universal Transverse Mercator ticks, zone 19
North American Datum of 1983 (NAD 83) is shown by dashed corner ticks
The values of the shift between NAD 27 and NAD 83 for 7.5-minute
intersections are obtainable from National Geodetic Survey NADCON software
Non-National Forest System lands within the National Forest
Inholdings may exist in other National or State reservations
This map is not a legal land line or ownership document. Public lands are
subject to change and leasing, and may have access restrictions; check
with local offices. Obtain permission before entering private lands



INTERIOR GEOLOGICAL SURVEY, RESTON VIRGINIA 2000
HIGHWAYS AND ROADS

Interstate		Primary highway	
U. S.		Secondary highway	
State		Light-duty road	
County		Composition: Unspecified	
National Forest, suitable for passenger cars		Paved	
National Forest, suitable for high clearance vehicles		Gravel	
National Forest Trail		Dirt	
		Unimproved; 4 wheel drive	
		Trail	
		Gate	

1	2	3	1 Monadnock Mountain
4	5	2 Lowering Mountain	3 Diamond Pond
6	7	4 Tinkerville	5 Dixville Notch
		6 Stratford	7 Porey Peaks
		8 Dummer Ponds	

ADJOINING 7.5' QUADRANGLES

BLUE MOUNTAIN, NH
1996
NIMA 6773 IV SW - SERIES V812

