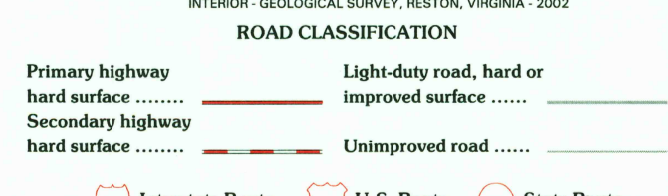
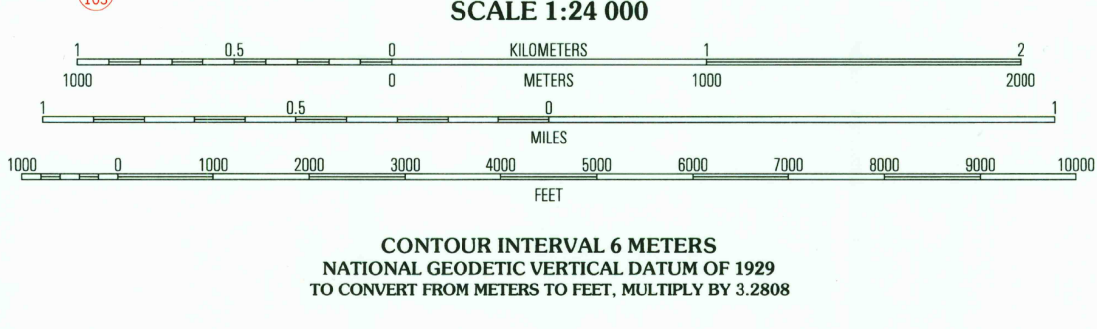
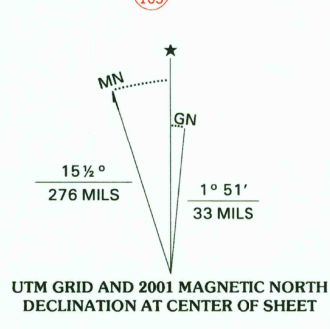


Produced by the United States Geological Survey  
Topography compiled 1998. Planimetry derived from imagery taken 1998 and other sources. Survey control current as of 1980. Boundaries current as of 2001.  
North American Datum of 1983 (NAD 83). Projection and 1000-meter grid: Universal Transverse Mercator, zone 18. 10 000-foot ticks: New Hampshire Coordinate System of 1983. North American Datum of 1927 (NAD 27) is shown by dashed corner ticks. The values of the shift between NAD 83 and NAD 27 for 7.5-minute intersections are obtainable from National Geodetic Survey NADCON software.  
There may be private inholdings within the boundaries of the National or State reservations shown on this map.  
Houses of worship, schools, and other labeled buildings verified 1980.



1	2	3	1 Harland
4	5	6	2 North Harland
7	8	9	3 North Grantham
			4 Windsor
			5 Grantham
			6 Springfield
			7 Claremont South
			8 Newport

CLAREMONT NORTH, NH  
1998

NIMA 6570 IV NE-SERIES V812



RECEIVED

JUL 3 1 2002

HISTORICAL MAP ARCHIVES

THIS MAP COMPLIES WITH NATIONAL MAP ACCURACY STANDARDS  
FOR SALE BY U.S. GEOLOGICAL SURVEY, P.O. BOX 25286, DENVER, COLORADO 80225  
A FOLDER DESCRIBING TOPOGRAPHIC MAPS AND SYMBOLS IS AVAILABLE ON REQUEST