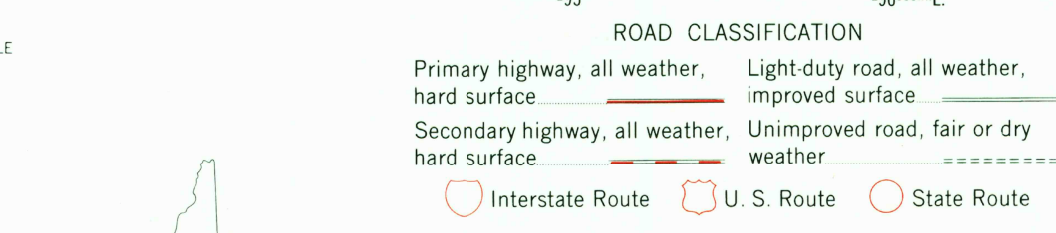
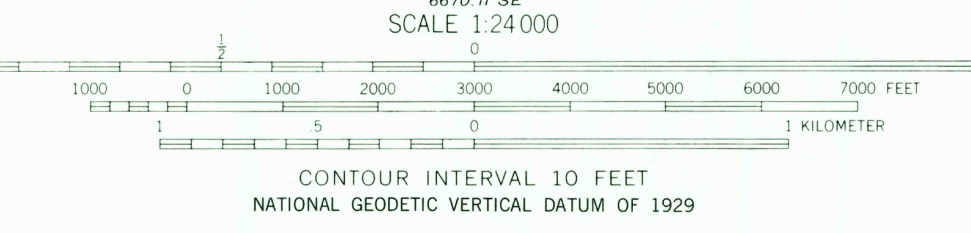
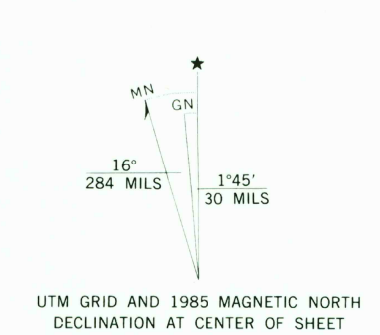


Mapped, edited, and published by the Geological Survey  
Control by USGS, NOS/NOAA, and New Hampshire Geodetic Survey  
Topography by photogrammetric methods from aerial  
photographs taken 1967. Field checked 1967  
Polyconic projection. 10,000-foot grid ticks based on New Hampshire  
coordinate system  
1000-meter Universal Transverse Mercator grid ticks,  
zone 19, shown in blue  
1927 North American Datum  
To place on the predicted North American Datum 1983  
move the projection lines 5 meters south and  
40 meters west as shown by dashed corner ticks  
Fine red dashed lines indicate selected fence and field lines where  
generally visible on aerial photographs. This information is unchecked  
Red tint indicates areas in which only landmark buildings are shown  
There may be private inholdings within the boundaries of  
the National or State reservations shown on this map



CONCORD, N. H.  
NE/4 CONCORD 15' QUADRANGLE  
43071-B5-TF-024  
1967  
PHOTOREVISED 1985  
DMA 6670 II NE—SERIES V812  
USGS NHD HISTORICAL MAP  
APR 28 1989  
REC'D FILE COPY