



DUMMER PONDS QUADRANGLE  
NEW HAMPSHIRE-COOS CO.  
7.5 MINUTE SERIES (TOPOGRAPHIC)



**PROVISIONAL MAP**  
Produced from original  
manuscript drawings. Infor-  
mation shown as of date of  
photography. 1

THIS MAP COMPLIES WITH NATIONAL MAP ACCURACY STANDARDS  
FOR SALE BY U. S. GEOLOGICAL SURVEY, DENVER, COLORADO 80225, OR RESTON, VIRGINIA 22092

N. VIRGINIA—1988



N. H.




QUADRANGLE LOCATION

1	2	3	1 Blue Mountain 2 Dixville Notch 3 Errol
4		5	4 Percy Peaks 5 Teakettle Ridge 6 Stark
6	7	8	7 West Milan 8 Milan

ADJOINING 7.5' QUADRANGLE NAMES

**ROAD LEGEND**

Improved Road .....  
Unimproved Road .....  
Trail .....

 Interstate Route  U. S. Route  State Route

DUMMER PONDS, NEW HAMPSHIRE  
PROVISIONAL EDITION 1988

44071-F3-TF-024