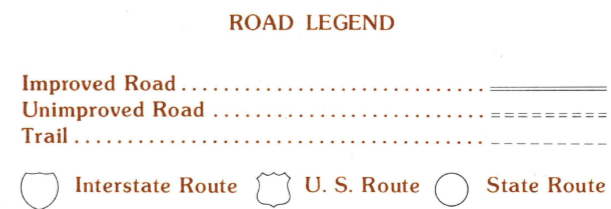
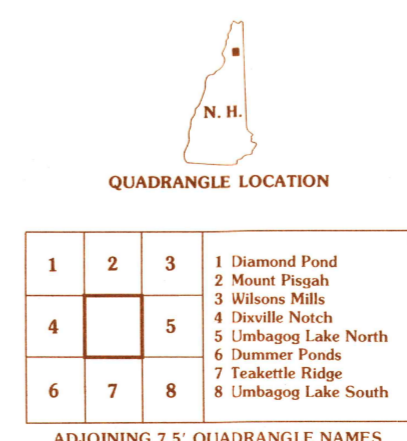
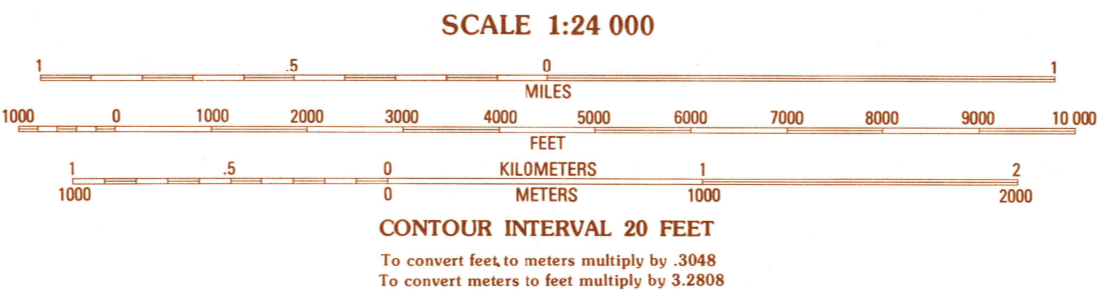




PRODUCED BY THE UNITED STATES GEOLOGICAL SURVEY  
DERIVED FROM IMAGERY DATED.....1983  
PHOTOINSPECTED USING IMAGERY TAKEN.....1995  
NO MAJOR CULTURE OR DRAINAGE CHANGES OBSERVED  
SURVEY CONTROL CURRENT AS OF.....1984  
BOUNDARIES VERIFIED.....1999  
PROJECTION.....TRANSVERSE MERCATOR  
1000-METER UNIVERSAL TRANSVERSE MERCATOR GRID, ZONE 19  
10,000-FOOT STATE GRID TICS.....NEW HAMPSHIRE  
UTM GRID DECLINATION.....1°33' WEST  
1999 MAGNETIC NORTH DECLINATION.....1°7'00" WEST  
VERTICAL DATUM.....NATIONAL GEODETIC VERTICAL DATUM OF 1929  
HORIZONTAL DATUM.....NORTH AMERICAN DATUM OF 1927 (NAD 27)  
North American Datum of 1983 (NAD 83) is shown by dashed  
corner ticks. The values of the shift between NAD 27 and NAD 83  
for 7.5-minute intersections are obtainable from National  
Geodetic Survey NADCON software

**PROVISIONAL MAP**  
Produced from original  
manuscript drawings. Information  
shown as of date of  
photography.



ERROL, NEW HAMPSHIRE  
PROVISIONAL EDITION 1995

THIS MAP COMPLIES WITH NATIONAL MAP ACCURACY STANDARDS  
FOR SALE BY U.S. GEOLOGICAL SURVEY, P.O. BOX 25286, DENVER, COLORADO 80225

