
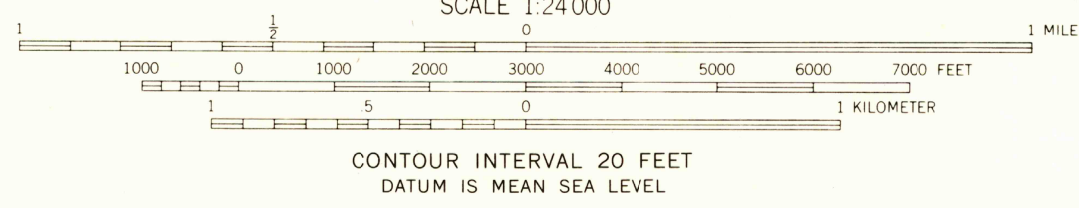
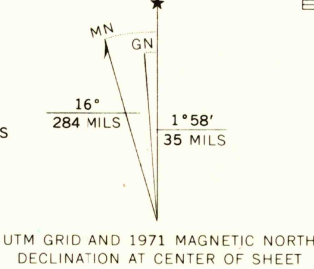


UNITED STATES
DEPARTMENT OF THE INTERIOR
GEOLOGICAL SURVEY

LITTLETON QUADRANGLE
NEW HAMPSHIRE-VERMONT
7.5 MINUTE SERIES (TOPOGRAPHIC)
SE/4 LITTLETON 15' QUADRANGLE



Mapped, edited, and published by the Geological Survey
Control by USGS and USC&GS
Topography by photogrammetric methods from aerial photographs
taken 1964. Field checked 1971
Polyconic projection, 1927 North American datum
10,000-foot grids based on New Hampshire and Vermont coordinate systems
1000-meter Universal Transverse Mercator grid ticks,
zone 19, shown in blue
Fine red dashed lines indicate selected fence and field lines where
generally visible on aerial photographs. This information is unchecked



ROAD CLASSIFICATION
Primary highway, hard surface
Secondary highway, hard surface
Unimproved road
Interstate Route
U.S. Route
State Route

LITTLETON, N.H.-VT.
SE/4 LITTLETON 15' QUADRANGLE
N4415-W7145/7.5

1971

AMS 6672 IV SE-SERIES V812

THIS MAP COMPLIES WITH NATIONAL MAP ACCURACY STANDARDS
FOR SALE BY U.S. GEOLOGICAL SURVEY, WASHINGTON, D.C. 20242
A FOLDER DESCRIBING TOPOGRAPHIC MAPS AND SYMBOLS IS AVAILABLE ON REQUEST

FEB 28 1973

6320

USGS
HISTORICAL FILE