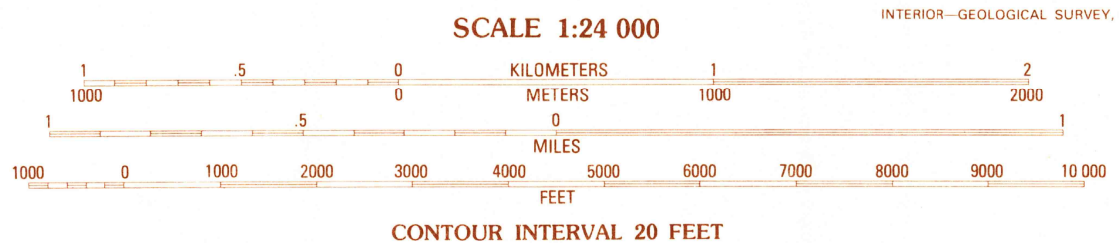


USGS NMD HISTORICAL MAP  
MAR 15 1990  
REC'D FILE COPY

PRODUCED BY THE UNITED STATES GEOLOGICAL SURVEY  
CONTROL BY.....  
COMPILED FROM AERIAL PHOTOGRAPHS TAKEN.....1984  
FIELD CHECKED.....1987. MAP EDITED.....1989  
PROJECTION.....TRANSVERSE MERCATOR  
GRID: 1000-METER UNIVERSAL TRANSVERSE MERCATOR.....ZONE 19  
10,000-FOOT STATE GRID TICKS, NEW HAMPSHIRE AND VERMONT  
UTM GRID DECLINATION.....1.45 WEST  
1989 MAGNETIC NORTH DECLINATION.....17.00 WEST  
VERTICAL DATUM.....NATIONAL GEODETIC VERTICAL DATUM OF 1929  
HORIZONTAL DATUM.....1927 NORTH AMERICAN DATUM  
To place on the predicted North American Datum of 1983,  
move the projection lines as shown by dashed corner ticks  
(2 meters south and 38 meters west)  
There may be private inholdings within the boundaries of any  
Federal or State reservations shown on this map  
No distinction made between houses, barns, and other buildings


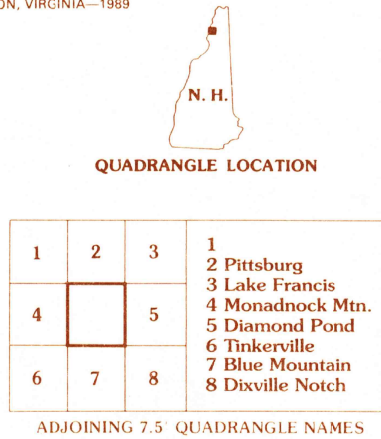
**PROVISIONAL MAP**  
Produced from original  
manuscript drawings. Informa-  
tion shown as of date of  
photography.



CONTOUR INTERVAL 20 FEET

To convert meters to feet multiply by 3.2808  
To convert feet to meters multiply by .3048

THIS MAP COMPLIES WITH NATIONAL MAP ACCURACY STANDARDS  
FOR SALE BY U. S. GEOLOGICAL SURVEY  
DENVER, COLORADO 80225, OR RESTON, VIRGINIA 22092



LOVERING MOUNTAIN, N. H. - VT.  
PROVISIONAL EDITION 1989

44071-144-TF-024