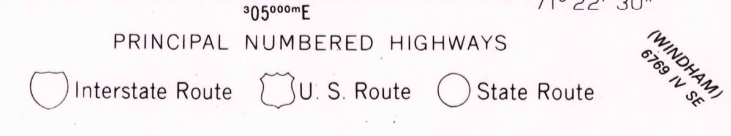
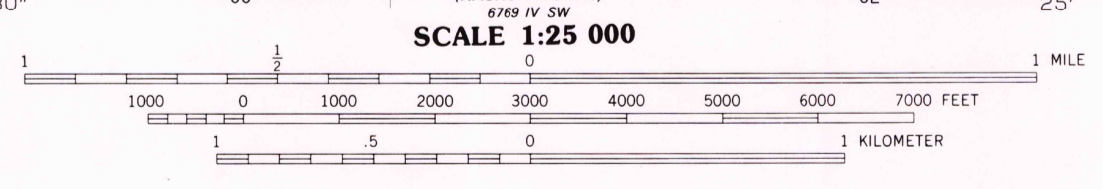
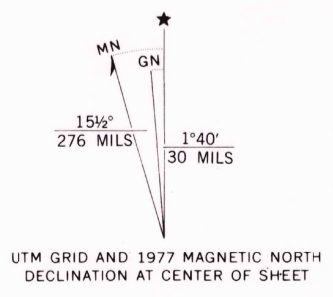




Produced and published by the Geological Survey  
in cooperation with the Soil Conservation Service  
Orthophoto prepared from 1:80,000-scale  
aerial photograph taken April 1, 1977  
Projection and 10,000-foot grid ticks: New Hampshire  
coordinate system (transverse Mercator)  
1000-meter Universal Transverse Mercator grid,  
zone 19. 1927 North American datum  
Photomagey rectified by optical scanning  
which may produce double or mismatched images;  
use the mean of image positions for map point



THIS MAP COMPLIES WITH NATIONAL MAP ACCURACY STANDARDS  
FOR SALE BY U.S. GEOLOGICAL SURVEY, RESTON, VIRGINIA 22092

This quadrangle area also covered by  
1:24,000-scale topographic map  
**MANCHESTER SOUTH, N. H.**  
N4252.5-W7122.5/7.5  
1977  
DMA 6769 IV NW-SERIES V012

USGS  
HISTORICAL FILE  
NATIONAL MAPPING DIVISION

AUG 24 1981  
800