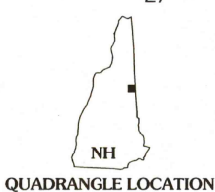
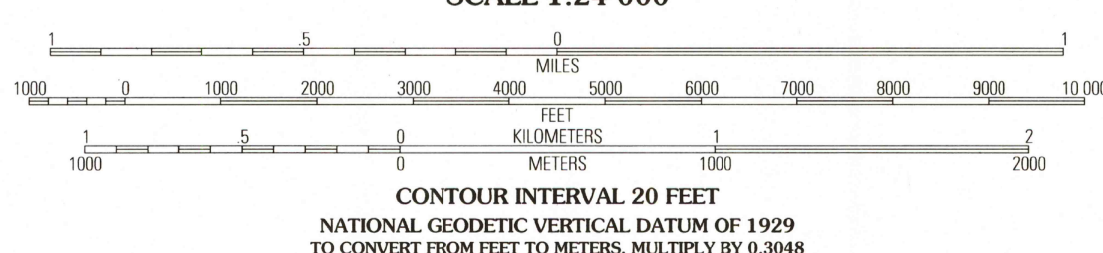
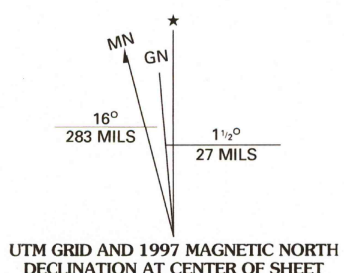


Produced by the United States Geological Survey 1987  
Revision within and adjacent to National Forest System  
lands by USDA Forest Service 1995

Topography compiled 1981. Planimetry derived from imagery taken 1994  
Survey control current as of 1995  
North American Datum of 1927 (NAD 27). Projection and 10 000-foot ticks:  
New Hampshire coordinate system (Transverse Mercator)  
Blue 1000-meter Universal Transverse Mercator ticks, zone 19  
North American Datum of 1983 (NAD 83) is shown by dashed corner ticks  
The values of the shift between NAD 27 and NAD 83 for 7.5-minute  
intersections are obtainable from National Geodetic Survey NADCON software

Non-National Forest System lands within the National Forest  
Inholdings may exist in other National or State reservations  
This map is not a legal land line or ownership document. Public lands are  
subject to change and leasing, and may have access restrictions; check  
with local offices. Obtain permission before entering private lands



1	2	3	1 Stairs Mountain
4	5	2 Jackson	
6	7	3 Chatham	
		4 Bartlett	
		5 North Conway East	
		6 Mount Chocoma	
		7 Silver Lake	
		8 Conway	

HIGHWAYS AND ROADS	
Interstate	5
U. S.	101
State	102
County	103
National Forest, suitable for passenger cars	104
National Forest, suitable for high clearance vehicles	105
National Forest Trail	384
Primary highway	106
Secondary highway	107
Light-duty road	108
Composition: Unspecified...	
Paved	109
Gravel	110
Dirt	111
Unimproved; 4 wheel drive	112
Trail	113
Gate	114

**NORTH CONWAY WEST, NH**  
1995

NIMA 6772 II SW - SERIES V812

