



Produced by the United States Geological Survey 1988
Revision within and adjacent to National Forest System lands
by USDA Forest Service 1996

Topography compiled 1983. Planimetry derived from imagery taken 1993

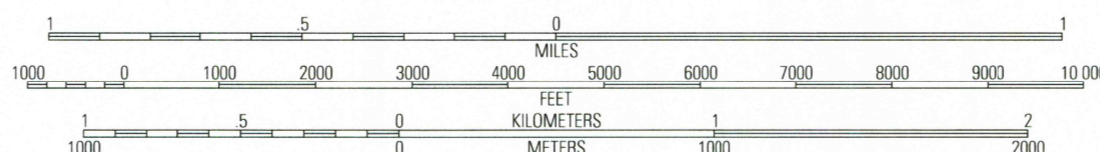
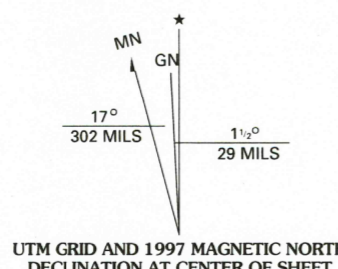
Survey control current as of 1996

North American Datum of 1927 (NAD 27). Projection and 10 000-foot ticks:
New Hampshire coordinate system (transverse Mercator)
Blue 1000-meter Universal Transverse Mercator ticks, zone 19

North American Datum of 1983 (NAD 83) is shown by dashed corner ticks
The values of the shift between NAD 27 and NAD 83 for 7.5-minute
intersections are obtainable from National Geodetic Survey NADCON software

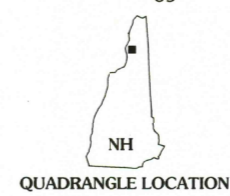
Non-National Forest System lands within the National Forest
Inholdings may exist in other National or State reservations

This map is not a legal land line or ownership document. Public lands are
subject to change and leasing, and may have access restrictions; check
with local offices. Obtain permission before entering private lands



CONTOUR INTERVAL 20 FEET
NATIONAL GEODETIC VERTICAL DATUM OF 1929
TO CONVERT FROM FEET TO METERS, MULTIPLY BY 0.3048

THIS MAP COMPLIES WITH NATIONAL MAP ACCURACY STANDARDS
FOR SALE BY U.S. GEOLOGICAL SURVEY, P.O. BOX 25286, DENVER, COLORADO 80225
A FOLDER DESCRIBING TOPOGRAPHIC MAPS AND SYMBOLS IS AVAILABLE ON REQUEST



1	2	3	1 Tinkerville
			2 Blue Mountain
			3 Dixville Notch
4		5	4 Stratford
			5 Dammer Ponds
			6 Groveton
6	7	8	7 Stark
			8 West Milan

ADJOINING 7.5' QUADRANGLES

Interstate
U. S.
State
County
National Forest, suitable
for passenger cars
National Forest, suitable for
high clearance vehicles
National Forest Trail 384

Primary highway
Secondary highway
Light-duty road
Composition: Unspecified...
Paved
Gravel
Dirt
Unimproved; 4 wheel drive
Trail
Gate
4WD

PERCY PEAKS, NH
1996
NIMA 6773 III NW - SERIES V812

RECEIVED

JAN 31 2000

USGS NWCO
HISTORICAL MAP ARCHIVES

