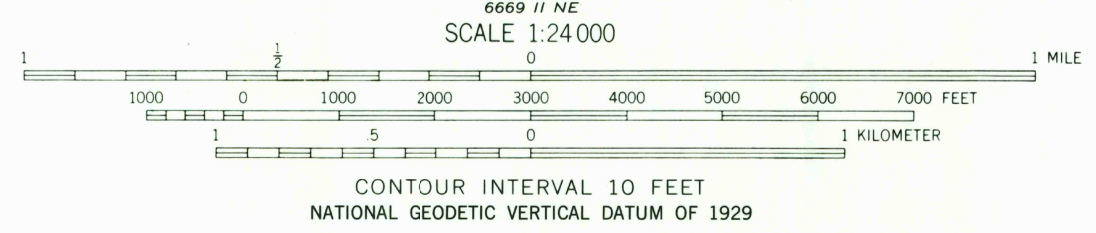
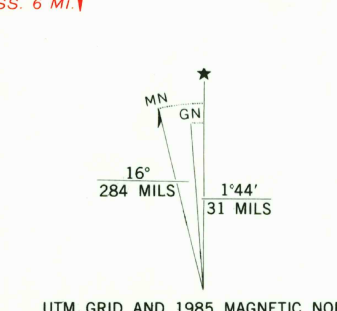
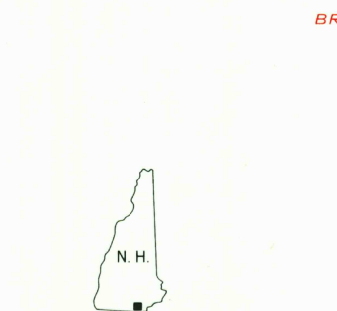




Mapped, edited, and published by the Geological Survey
Control by USGS, NOS/NOAA, and New Hampshire Geodetic Survey
Topography by photogrammetric methods from aerial photographs taken 1965. Field checked 1968
Polyconic projection. 10,000-foot grid ticks based on New Hampshire coordinate system
1000-meter Universal Transverse Mercator grid ticks, zone 19, shown in blue
1927 North American Datum
To place on the predicted North American Datum 1983 move the projection lines 6 meters south and 40 meters west as shown by dashed corner ticks
Fine red dashed lines indicate selected fence and field lines where generally visible on aerial photographs. This information is unchecked
There may be private inholdings within the boundaries of the National or State reservations shown on this map



THIS MAP COMPLIES WITH NATIONAL MAP ACCURACY STANDARDS
FOR SALE BY U.S. GEOLOGICAL SURVEY
DENVER, COLORADO 80225, OR RESTON, VIRGINIA 22092
A FOLDER DESCRIBING TOPOGRAPHIC MAPS AND SYMBOLS IS AVAILABLE ON REQUEST



ROAD CLASSIFICATION

Primary highway, all weather, hard surface
Secondary highway, all weather, hard surface
Light-duty road, all weather, improved surface
Unimproved road, fair or dry weather
State Route

SOUTH MERRIMACK, N. H.
SE 1/4 MILFORD 15' QUADRANGLE
42071-G5-TF-024

1968
PHOTO REVISED 1985
DMA 6689 1 SE - SERIES 9812

Revisions shown in purple and woodland compiled from aerial photographs taken 1982 and other sources. This information not field checked. Map edited 1985

USGS NMU HISTORICAL MAP
OCT 1 6 1989
REC'D FILE COPY