


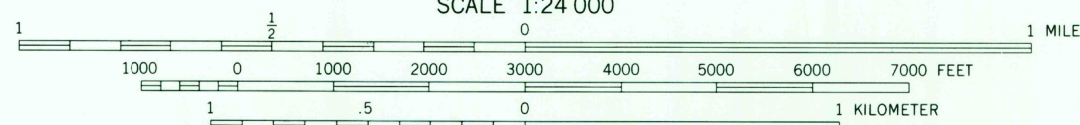
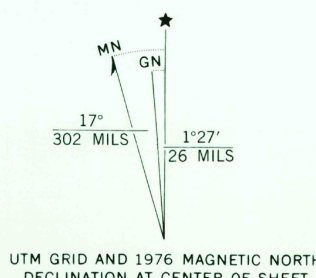
UNITED STATES
DEPARTMENT OF THE INTERIOR
GEOLOGICAL SURVEY

UMBAGOG LAKE NORTH QUADRANGLE
NEW HAMPSHIRE-MAINE
7.5 MINUTE SERIES ORTHOPHOTOQUAD

6773 N. 1/4
(RICHARDSON POND)



Produced and published by the Geological Survey
Orthophotograph prepared from 1:80,000-scale
aerial photograph taken October 4, 1976
Projection: New Hampshire coordinate system
(transverse Mercator)
10,000-foot grid ticks based on New Hampshire coordinate
system and Maine coordinate system, west zone
1000-meter Universal Transverse Mercator grid,
zone 19. 1927 North American Datum
To place on the predicted North American Datum 1983
move the projection lines to position shown by
dashed corner ticks
Photomagey rectified by automatic correlation



PRINCIPAL NUMBERED HIGHWAYS
Interstate Route U.S. Route State Route

UMBAGOG LAKE NORTH, N. H.-MAINE
N4445-W7100/7.5

1976

DMA 6773 1 SE-SERIES V011

SEP 26 1984
RETURN TO
USGS AND HISTORICAL MAP ARCHIVES