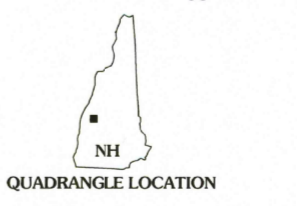
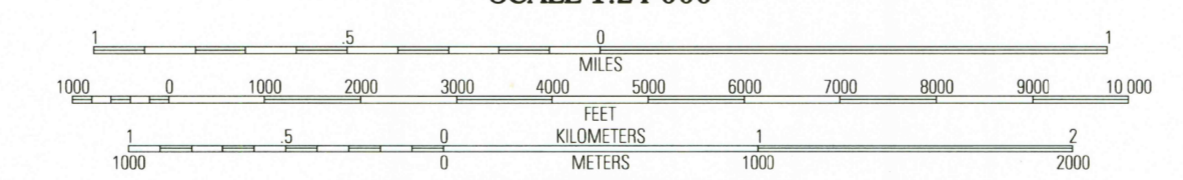
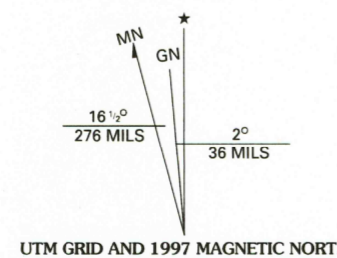


Produced by the United States Geological Survey 1974
Revision within and adjacent to National Forest System lands
by USDA Forest Service 1995

Topography compiled 1971. Planimetry derived from imagery taken 1993
Survey control current as of 1995
North American Datum of 1927 (NAD 27). Projection and 10 000-foot ticks:
New Hampshire coordinate system (transverse Mercator)
Blue 1000-meter Universal Transverse Mercator ticks, zone 19
North American Datum of 1983 (NAD 83) is shown by dashed corner ticks
The values of the shift between NAD 27 and NAD 83 for 7.5-minute
intersections are obtainable from National Geographic Survey NADCON software
Non-National Forest System lands within the National Forest
Inholdings may exist in other National or State reservations
This map is not a legal land line or ownership document. Public lands are
subject to change and leasing, and may have access restrictions; check
with local offices. Obtain permission before entering private lands



1	2	3	1 Piermont
4	5	2 Warren	3 Mount Kinoo
6	7	4 Smarts Mountain	5 Rumney
8	8	6 Canaan	7 Mount Cardigan
			8 Newfound Lake

HIGHWAYS AND ROADS

Interstate	5	Primary highway
U. S.	161	Secondary highway
State	28	Light-duty road
County	6	Composition: Unspecified
National Forest, suitable for passenger cars	105	Paved
National Forest, suitable for high clearance vehicles	106	Gravel
National Forest Trail	384	Dirt
			Unimproved; 4 wheel drive
			Trail
			Gate

WENTWORTH, NH
1995
NIMA 6671 IV SW - SERIES V812

RECEIVED
APR 30 2003
USDA
HISTORICAL ARCHIVES
9 780607 495350
F-DESER-409-0-NB31