
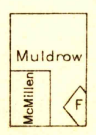
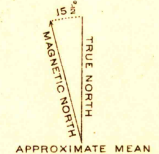


ENGRAVED 1919 BY U.S.G.S.
R.B. Marshall, Chief Geographer.
W.H. Herron, Geographer in charge.
Topography by A.T. Fowler, P.W. McMillen,
and Robert Muldrow.
Control by U.S. Coast and Geodetic Survey,
Geo. T. Hawkins, and C.H. Semper.
Surveyed in 1917.



Contour interval 20 feet.
Datum is mean sea level.



Approximate Mean Declination, 1917
Edition of 1919, reprinted 1929.
Polyconic projection, North American datum

ALTON, N.H.

MAY 20 1929 (2925) 2925

USGS
Historical File
Topographic Division

U. S. G. S.
FILE COPY
Inspection and Editing.