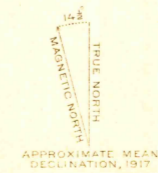






ENGRAVED 1919 BY U.S.G.S.  
R.B. Marshall, Chief Geographer.  
W.H. Herron, Geographer in charge.  
Topography by A.T. Fowler, P.W. McMillen,  
and Robert Muldrow.  
Control by U.S. Coast and Geodetic Survey,  
Geo. T. Hawkins, and C.H. Semper.  
Surveyed in 1917.



Edition of 1919.

Contour interval 20 feet.  
Datum is mean sea level.



ALTON, N.H.