



Mapped, edited, and published by the Geological Survey

Control by USGS and USC&GS

Culture and drainage in part compiled from aerial photographs

Topography by planetable surveys 1927. Revised 1957

Polyconic projection. 1927 North American datum

10,000-foot grids based on New Hampshire and Vermont

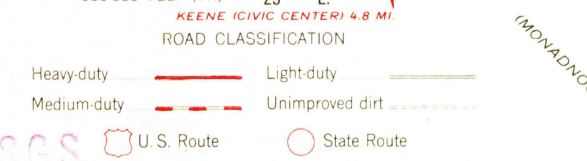
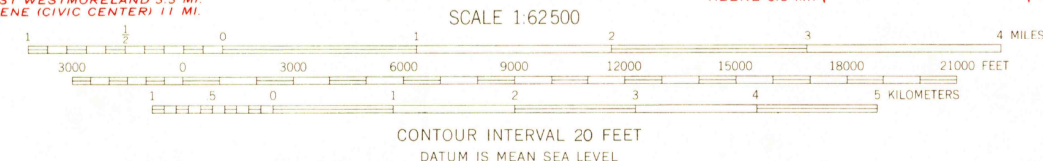
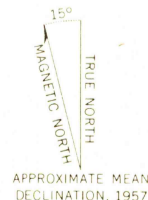
coordinate systems

1000-meter Universal Transverse Mercator grid ticks,

zone 18, shown in blue

Area covered by dashed light-blue pattern

is subject to controlled inundation to 550 feet



USGS  
Historical File  
Topographic Division

QUADRANGLE LOCATION  
BELLOWS FALLS, N.H.-VT.  
N4300-W7215/15

1957

FOR SALE BY U. S. GEOLOGICAL SURVEY, WASHINGTON 25, D. C.  
A FOLDER DESCRIBING TOPOGRAPHIC MAPS AND SYMBOLS IS AVAILABLE ON REQUEST

JUN - 7 1963

6080