



2340000
YARDS

1:35 000 YARDS

Scale 62500



Contour interval 20 feet.
Datum is mean sea level.

Polyconic projection, North American datum.
5000 yard grid based upon U.S. zone system A.

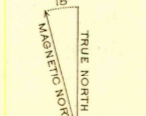
APPROXIMATE MEAN
DECLINATION, 1917

GILMANTON, N.H.
Edition of 1927
(First published in 1918)
reprinted 1939

USCG
Historical File
Topographic Division

U. S. G. S.
FILE COPY
Inspection and Editing

R. B. Marshall, Chief Geographer,
W. H. Herron, Geographer in charge,
Topography by C. E. Cooke, A. C. Roberts,
and J. B. Metcalfe, Jr.
Control by U.S. Coast and Geodetic Survey,
Geo. T. Hawkins, and C. H. Semper.
Surveyed in 1917.
SURVEYED IN COOPERATION WITH THE WAR DEPARTMENT.



2945