


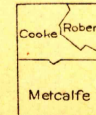


U. S. G. S.
FILE COPY
Ed. Div. Topographic Maps.

U. S. G. S.
FILE COPY
Ed. Div. Topographic Maps.


USGS
Historical File
Topographic Division

R. B. Marshall, Chief Geographer.
W. H. Herron, Geographer in charge.
Topography by C. E. Cooke, J. B. Metcalfe, Jr.,
and A. C. Roberts.
Control by U. S. Coast and Geodetic Survey,
G. T. Hawkins, and C. H. Semper.
Surveyed in 1917.



Contour interval 20 feet.
Datum is mean sea level.

USGS
Historical File
Topographic Division



APPROXIMATE MEAN
DECLINATION, 1917.

GILMANTON
N. H.

Edition of 1919

SEP 11 1919 3310

(M. Pawlucky)