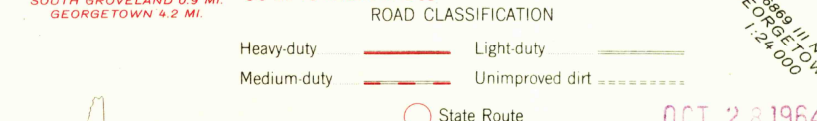

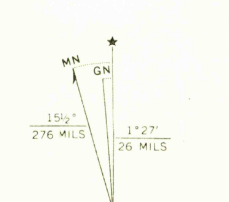


Mapped, edited, and published by the Geological Survey
Control by USGS, USC&GS, New Hampshire Geodetic Survey,
and Massachusetts Geodetic Survey
Topography on north half by planetable surveys
1884-1886, and 1931. Revised 1956
Southwest and southeast quarters compiled in 1958 from
1:24,000-scale maps of the Ayers Village and Haverhill
7.5 minute quadrangles, surveyed 1952 and 1955
Polyconic projection. 1927 North American datum
10,000-foot grids based on New Hampshire coordinate system,
and Massachusetts coordinate system. Mainland zone
1000-meter Universal Transverse Mercator grid ticks,
zone 19, shown in blue
Red tint indicates areas in which only
landmark buildings are shown
Unchecked elevations are shown in brown



THIS MAP COMPLIES WITH NATIONAL MAP ACCURACY STANDARDS
FOR SALE BY U. S. GEOLOGICAL SURVEY, WASHINGTON 25, D. C.
A FOLDER DESCRIBING TOPOGRAPHIC MAPS AND SYMBOLS IS AVAILABLE ON REQUEST

USGS
Historical File
Topographic Division
OCT 28 1964
5720
Haverhill, N. H.—Mass.
N4245—W7100/15
1956
AMS 6769 I—SERIES V712