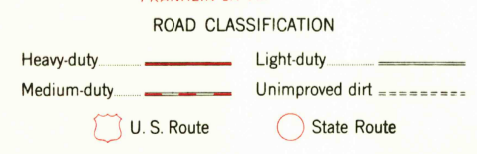
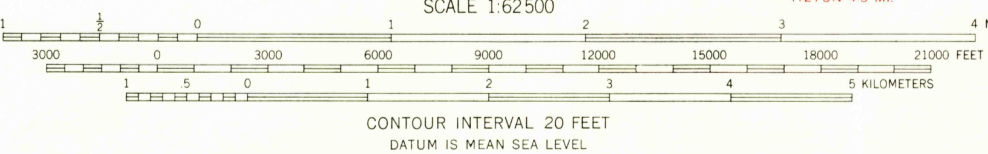
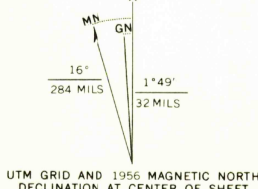


Mapped, edited, and published by the Geological Survey
Control by USGS, USC&GS, and New Hampshire Geodetic Survey
Topography by planetable surveys 1925. Revised 1956
Polyconic projection. 1927 North American datum
10,000-foot grid based on New Hampshire coordinate system
1000-meter Universal Transverse Mercator grid ticks,
zone 19, shown in blue
Area covered by dashed light blue pattern is
subject to controlled inundation to 389 feet



HOLDERNESS, N. H.
N4330-W7130/15.

1956
AMS 6671 II-SERIES V712

FOR SALE BY U. S. GEOLOGICAL SURVEY, WASHINGTON 25, D. C.
A FOLDER DESCRIBING TOPOGRAPHIC MAPS AND SYMBOLS IS AVAILABLE ON REQUEST

USGS
Historical File
Topographic Division

NOV 17 1964

8395