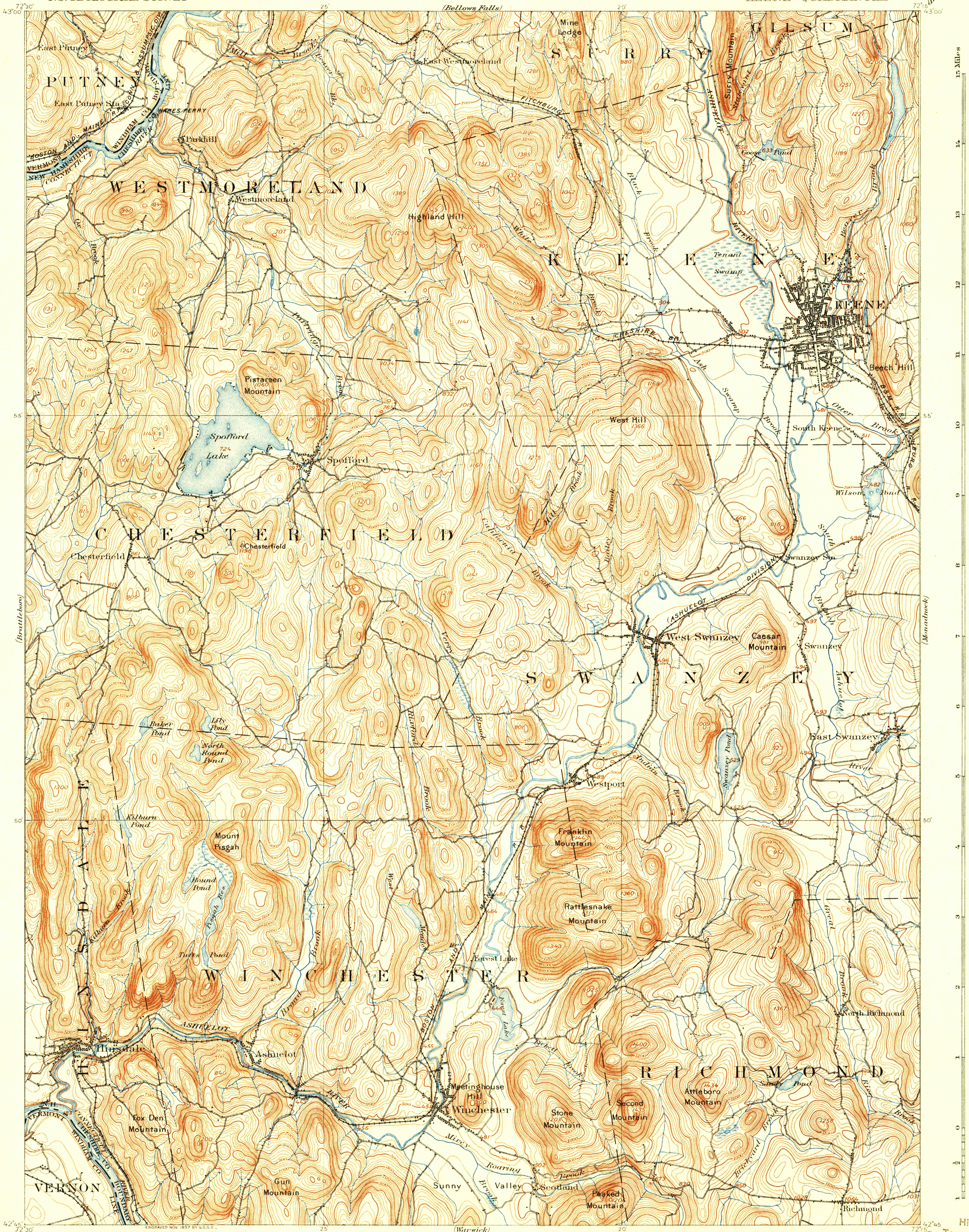
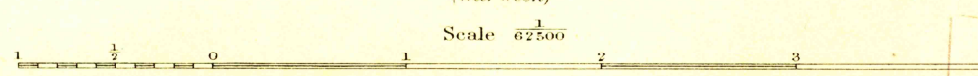
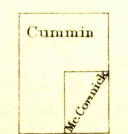


U.S. GEOLOGICAL SURVEY
FILE COPY



Henry Gannett, Chief Topographer.
H.M. Wilson, Chief Geographer in Charge.
Triangulation by U.S. Coast and Geodetic Survey.
Topography by Robt. D. Cummin and Jas. Mc. Cormick.
Surveyed in 1895.



Contour interval 20 feet
Datum is mean sea level

Edition of Nov. 1898, reprinted 1930
Polyconic projection, North American datum
State boundary in controversy.

USGS
Historical File
Topographic Division

KEENE, N. H.-VT.
JAN 21 1931 (2010) 2010