

72°00'

758000m E

55'

LEBANON 30 MI
DANBURY 21 MI (CARDIGAN)

50'

470000 FEET

71°45'

43°30'

482000m N

25'

25'

20'

20'


20'

20'

20'

280000 FEET

43°15'



72°00'

420000 FEET

55'

(HILLSBORO)

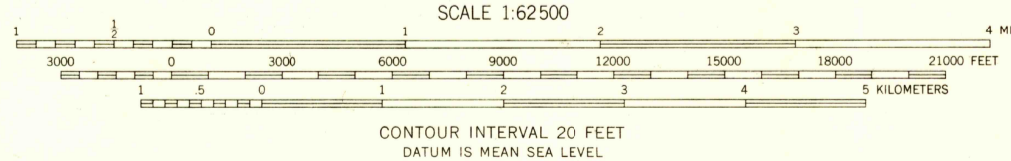
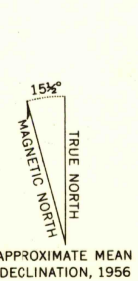
50'

274000m E

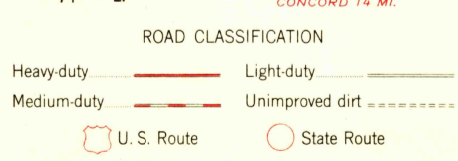
71°45'

43°15'

Mapped, edited, and published by the Geological Survey
Control by USGS and USC&GS
Topography by planetable surveys 1926. Revised 1956
Polyconic projection. 1927 North American datum
10,000-foot grid based on New Hampshire coordinate system
1000-meter Universal Transverse Mercator grid ticks,
zone 19, shown in blue
Area along Blackwater River covered by dashed light-blue
pattern is subject to controlled inundation to 566 feet



CONTOUR INTERVAL 20 FEET
DATUM IS MEAN SEA LEVEL



MT. KEARSARGE, N. H.
N4315—W7145/15

1956

FOR SALE BY U. S. GEOLOGICAL SURVEY, WASHINGTON 25, D. C.
A FOLDER DESCRIBING TOPOGRAPHIC MAPS AND SYMBOLS IS AVAILABLE ON REQUEST