

CARDIGAN

UNITED STATES
DEPARTMENT OF THE INTERIOR
GEOLOGICAL SURVEY

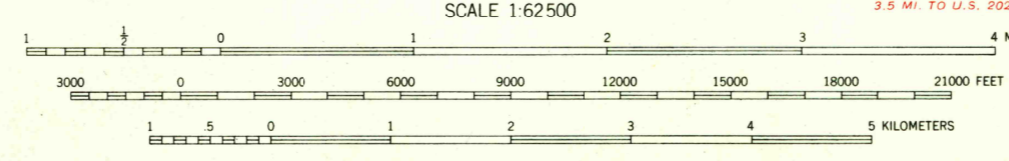
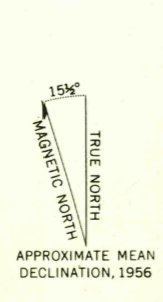
STATE OF NEW HAMPSHIRE
HIGHWAY DEPARTMENT

PENACOOK QUADRANGLE
NEW HAMPSHIRE
15 MINUTE SERIES (TOPOGRAPHIC)

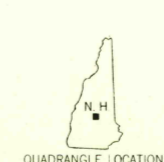
WINNIPESAUKEE



Maped, edited, and published by the Geological Survey
Control by USGS, USC&GS, and USCE
Topography by planetable surveys 1925
Culture revised 1956
Polyconic projection. 1927 North American datum
10,000-foot grid based on New Hampshire coordinate system
1000-meter Transverse Mercator grid ticks,
zone 19, shown in blue
Area along Blackwater River covered by dashed light-blue
pattern is subject to controlled inundation to 566 feet
Area along Pemigewasset River covered by dashed light-blue
pattern is subject to controlled inundation to 389 feet



CONTOUR INTERVAL 20 FEET
DATUM IS MEAN SEA LEVEL



ROAD CLASSIFICATION

Heavy-duty	Light-duty
Medium-duty	Unimproved dirt
U.S. Route	State Route

PENACOOK, N. H.
N4315-W7130/15
1956

FOR SALE BY U. S. GEOLOGICAL SURVEY, WASHINGTON 25, D. C.
A FOLDER DESCRIBING TOPOGRAPHIC MAPS AND SYMBOLS IS AVAILABLE ON REQUEST

RETURN TO:
USGS AND HISTORICAL MAP ARCHIVES