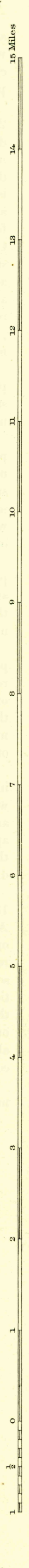
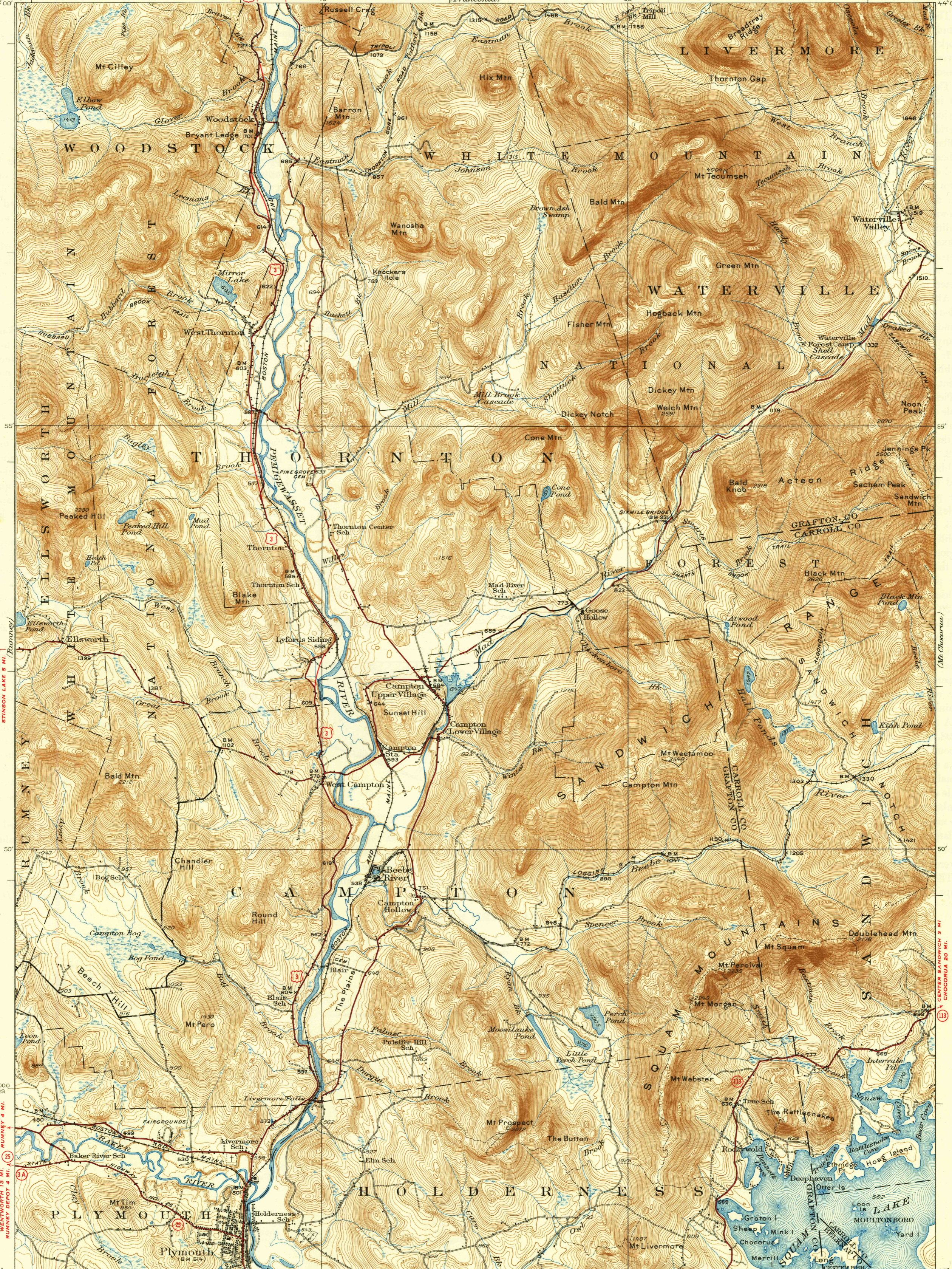


(Crawford Notch)



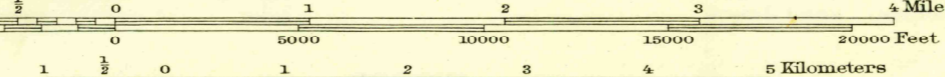
Topography by R.L. McCammon and E.V. Holloway  
Culture and drainage in part compiled from  
aerial photographs taken by Air Corps, U.S. Army  
Surveyed in 1928

ASHLAND 5 1/2 MI.  
BRISTOL 18 MI.

(Holderness)

HOLDERNESS 2 MI.  
ASHLAND 7 MI.

(Mt. Chocoma)



Contour interval 20 feet  
Datum is mean sea level

Polyconic projection, North American datum  
5000 yard grid based upon U.S. zone system, A

ROADS IMPERVIOUSLY SURFACED  
ROADS OTHERWISE SURFACED  
1939  
550 UNITED STATES ROUTE NUMBER  
580 STATE ROUTE NUMBER

PLYMOUTH, N.H.  
Edition of 1931  
reprinted 1939

U. S. G. S.  
**FILE COPY**  
Inspection and Editing.

USGS  
Historical File  
Topographic Division