
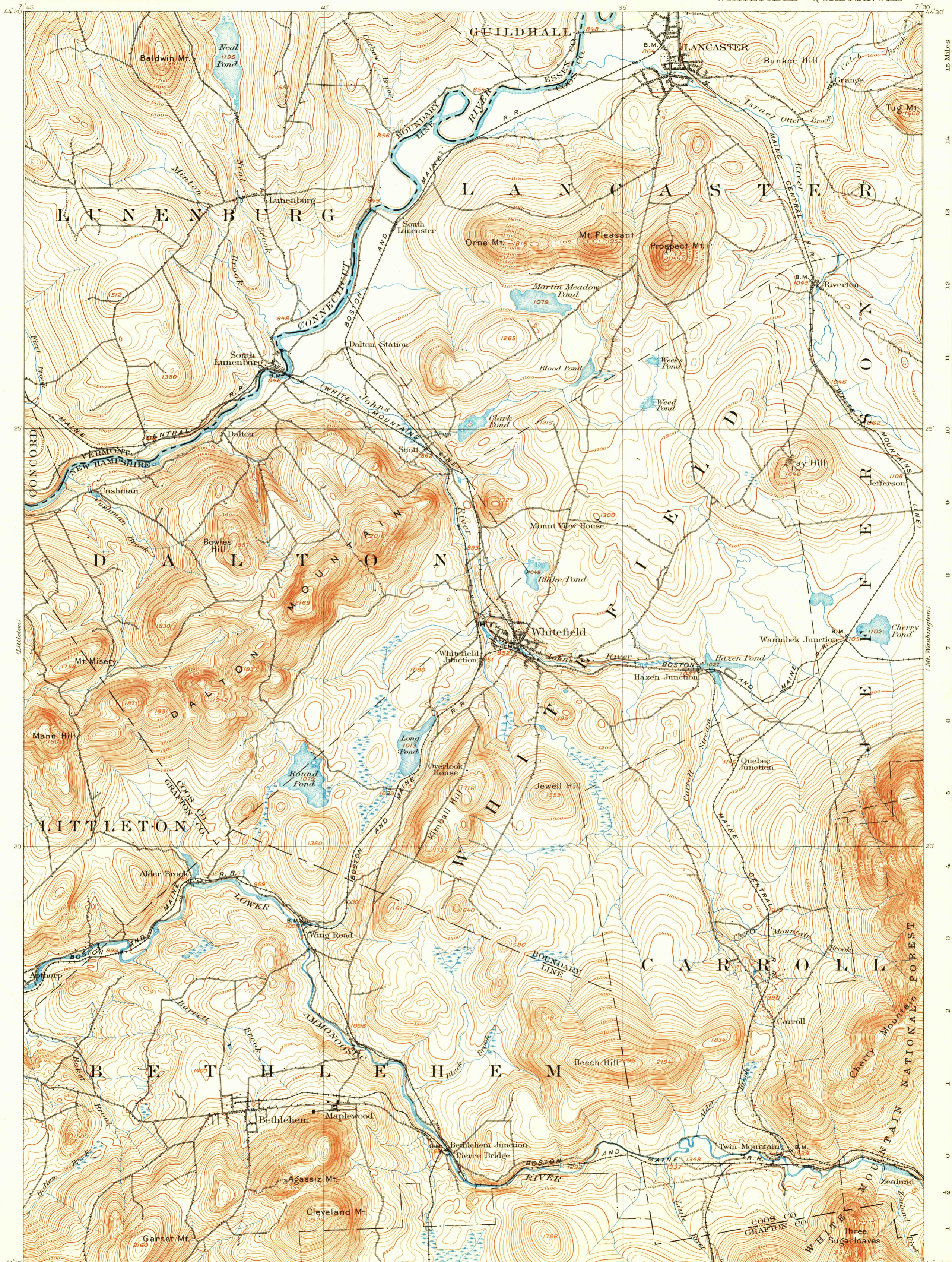
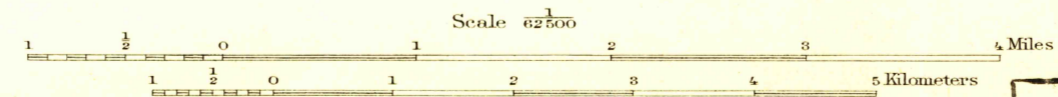


U. S. G. S.
FILE COPY
Inspection and Editing



ENGRAVED MAR. 1900 BY U.S.G.S.
H.M. Wilson, Geographer in charge.
Triangulation by U.S. Coast and Geodetic Survey.
Topography by R.D. Cummin and N.G. Van Doren.
Surveyed in 1897.

Cummin
Van Doren



Scale 62500
Contour interval 20 feet.
Datum is mean sea level.
(Readjustment indicates that elevations
on this map should be increased 4 feet.)

Edition of June 1900, reprinted 1932.
State boundary in controversy

U. S. G. S.
FILE COPY
Inspection and Editing

NH-VT.
WHITEFIELD
JUN 22 1932 (3090)

USGS
Historical File
Topographic Division