


A.M.S. V822  
First Edition (AMS 1), 1943; (AMS 2), 1947.

Prepared under the direction of the Chief of Engineers by the Army Map Service (AMS), War Department, Washington, D. C. Marginal date revised and Universal Transverse Mercator Grid added, 1947. Copied in 1947 from New Jersey 1:25,000, AMS, Chatham, 1943. Original map compiled by the Army Map Service by stereophotogrammetric methods. Horizontal and vertical control by USCG&S, USGS, New Jersey Geodetic Control Survey and AMS. Aerial photography by the Army Map Service, 1942-43.



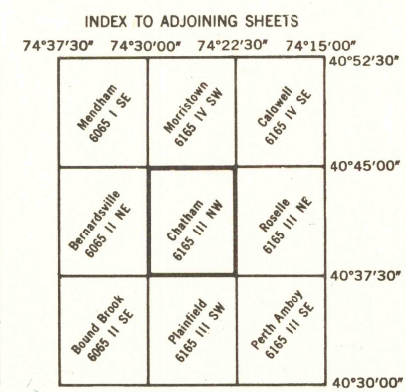
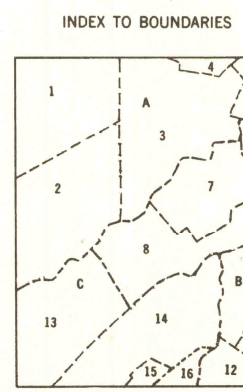
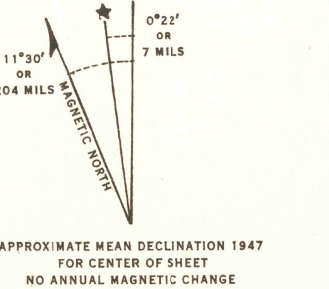
CONTOUR INTERVAL 20 FEET  
DATUM IS MEAN SEA LEVEL  
TRANSVERSE MERCATOR PROJECTION  
1927 NORTH AMERICAN DATUM

LEGEND

Hard surface, heavy duty road, more than two lanes wide	Loose surface, graded, dry weather road
Hard surface, heavy duty road, two lanes wide, Federal route marker	Trail; Dirt road
Secondary, hard surface, all-weather road, two lanes wide; State route marker	Railroad in street; Carline in street
RAILROADS	ABANDONED
Standard gauge	Single track
Narrow gauge	Double track
Single track carline	Double track carline
BOUNDARIES	
International	Mine
State	Horizontal control sta.
County (with monument)	Bench mark
County subdivision	Spot elevation, feet
Reservation	Woods
Military reservation	Woods-brushwood
School; Church	Breshwood
Cemetery	Orchard
Churchyard	Vineyard
	Intermittent lake
	Intermittent stream
	Dam
	Rapids; Falls
	Large rapids and falls
	Swamp, marsh
	Rocks awash at low tide
	Wharf, pier
	Man-made shoreline

REPRINTED FROM MILITARY EDITION FOR CIVIL USE

SOLD AND DISTRIBUTED BY U. S. GEOLOGICAL SURVEY, WASHINGTON 25, D. C.



- A. Morris County
- 1. Harding Township
- 2. Pleasant Township
- 3. Chatham Township
- 4. Madison Borough (Incorporated)
- 5. Chatham Borough (Incorporated)
- B. Union County
- 6. Summit City (Incorporated)
- 7. New Providence Borough (Incorporated)
- 8. New Providence Township
- 9. Mountaineer Borough (Incorporated)
- 10. Scotch Plains Township
- 11. Fairwood Borough (Incorporated)
- 12. Plainfield City (Incorporated)
- C. Somerset County
- 13. Warren Township
- 14. Watchung Borough (Incorporated)
- 15. Green Brook Township
- 16. North Plainfield Borough (Incorporated)

CHATHAM, NEW JERSEY  
N4037.5-W7422.5/7.5

