




U.S.G.S. FILE COPY
Transverse Mercator Projection

U.S.G.S. FILE COPY
Transverse Mercator Projection

First Edition (AMS 1), 1943. (AMS 2), 1947.
 Prepared under the direction of the Chief of Engineers by the Army Map Service (AM), War Department, Washington, D. C. Marginal data revised and Universal Transverse Mercator grid added, 1947. Copied in 1947 from New Jersey, 1:25,000, AMS, Dover, 1943. Original map compiled by the Army Map Service by stereophotogrammetric methods. Horizontal and vertical control by USCGS, USGS, AMS and New Jersey Geodetic Control Survey. Aerial photography by the Army Map Service, 1942-1943.



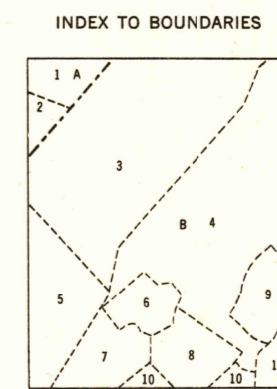
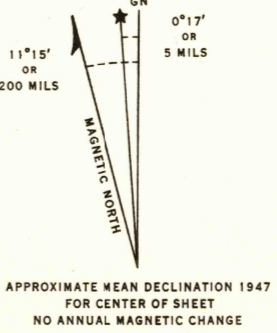
SCALE 1:24,000
 CONTOUR INTERVAL 20 FEET
 DATUM IS MEAN SEA LEVEL
 TRANSVERSE MERCATOR PROJECTION
 1927 NORTH AMERICAN DATUM

LEGEND

Tint indicates built-up areas in which only landmark buildings are shown
 ROAD DATA 1943

Hard surface, heavy duty road, more than two lanes wide	Loose surface, graded, dry weather road
Hard surface, heavy duty road, two lanes wide; Federal route marker	Trail; Dirt road
Secondary, hard surface, all weather road, two lanes wide; State route marker	Railroad in street; Carline in street
RAILROADS	UNDER CONSTRUCTION
Standard gauge	Single track
Narrow gauge	Double track
Single track carline	Single track
Double track carline	Double track
BOUNDARIES	ABANDONED
International	Mine
State	Horizontal control sta.
County (with monument)	Bench mark
County subdivision	Spot elevation, feet
Reservation	168
Military reservation	Woods
School; Church	Woods-brushwood
Cemetery	Brushwood
Churchyard	Orchard
	Vineyard
	Intermittent lake
	Intermittent stream
	Dam
	Rapids; Falls
	Large rapids and falls
	Swamp, marsh
	Rocks awash at low tide
	Wharf, pier
	Man-made shoreline

REPRINTED FROM MILITARY EDITION FOR CIVIL USE 1949
 SOLD AND DISTRIBUTED BY U. S. GEOLOGICAL SURVEY, WASHINGTON 25, D. C.



INDEX TO ADJOINING SHEETS

74°45'00"	74°37'30"	74°30'00"	74°22'30"
41°07'30"	41°00'00"	40°52'30"	40°45'00"
Sheet 6065 I NE falls within NK 18-11.	AMS V801.1: 250,000		

- A. Sussex County
 1. Sparta Township
 2. Bryon Township
 3. Jefferson Township
 4. Rockaway Township
 5. Haverly Township
 6. Wharton Borough (Incorporated)
 7. Mine Hill Township
 8. Dover Town (Incorporated)
 9. Rockaway Borough (Incorporated)
 10. Randolph Township
 11. Denville Township

USGS
 Historical File
 Topographic Division

DOVER, NEW JERSEY
 N4052.5-W7430/7.5
 DEC 7 1949

3230