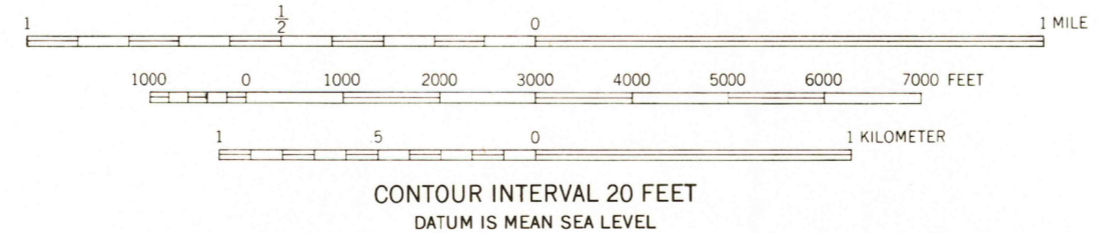
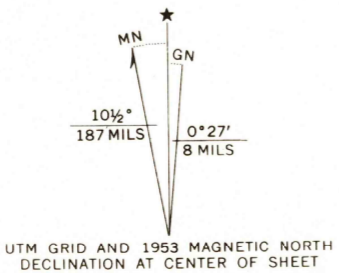
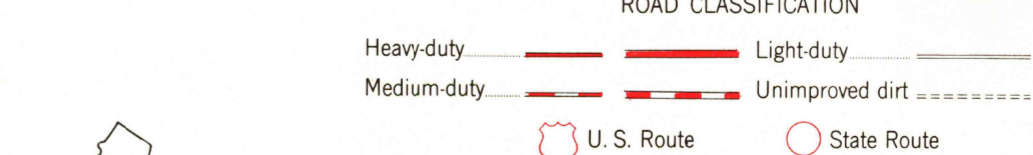


Mapped by the Army Map Service
Edited and published by the Geological Survey
Control by USC&GS, USGS, and New Jersey Geodetic Survey
Topography from aerial photographs by stereophotogrammetric methods. Aerial photographs taken 1942
Culture revised by the Geological Survey 1953
Polycon projection. 1927 North American datum
10,000-foot grid based on New Jersey coordinate system
1000-meter Universal Transverse Mercator grid ticks, zone 18, shown in blue



CONTOUR INTERVAL 20 FEET
DATUM IS MEAN SEA LEVEL



U.S.G.S. TOPOGRAPHIC DIVISION
FREEHOLD, N. J.
N4015-W7415/7.5
1953
AMS 6164 IV SE-SERIES V822

USGS
Historical File
Topographic Division
3650
MAR 1 1953