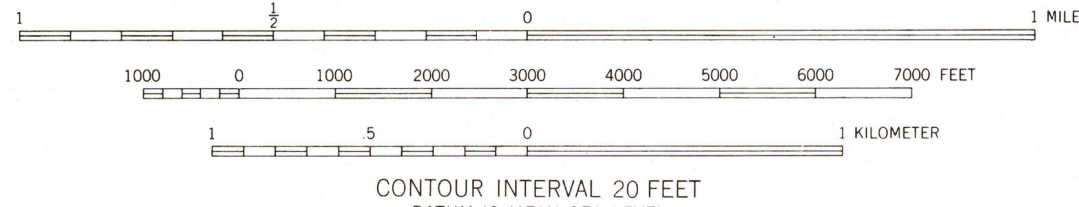
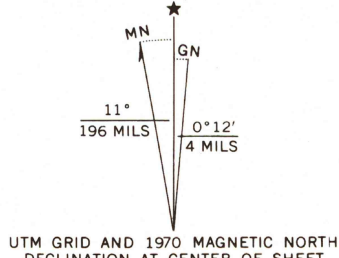


Map by the Army Map Service
Edited and published by the Geological Survey
Control by USC&GS and New Jersey Geodetic Survey
Topography from aerial photographs by photogrammetric methods. Aerial photographs taken 1942. Field check 1942.
Culture revised by the Geological Survey 1954.
Polyconic projection. 1927 North American datum 10,000-foot grid based on New Jersey geodetic system 1000-meter Universal Transverse Mercator grid ticks, zone 18, shown in blue.

Revisions shown in purple compiled by the Geological Survey from aerial photographs taken 1970. This information not field checked.

Map photoinspected 1977
No major culture or drainage changes observed


Purple tint indicates extension of urban areas



THIS MAP COMPLIES WITH NATIONAL MAP ACCURACY STANDARDS
FOR SALE BY U. S. GEOLOGICAL SURVEY
DENVER, COLORADO 80225, OR RESTON, VIRGINIA 22092
A FOLDER DESCRIBING TOPOGRAPHIC MAPS AND SYMBOLS IS AVAILABLE ON REQUEST



ROAD CLASSIFICATION	
Heavy-duty	Light-duty
Medium-duty	Unimproved dirt
U. S. Route	State Route
	Interstate Route



GLADSTONE, N. J.
N4037.5-W7437.5/7.5
PHOTOINSPECTED 1977
1954
PHOTOREVISED 1970
AMS 6065 II NW-SERIES V822

