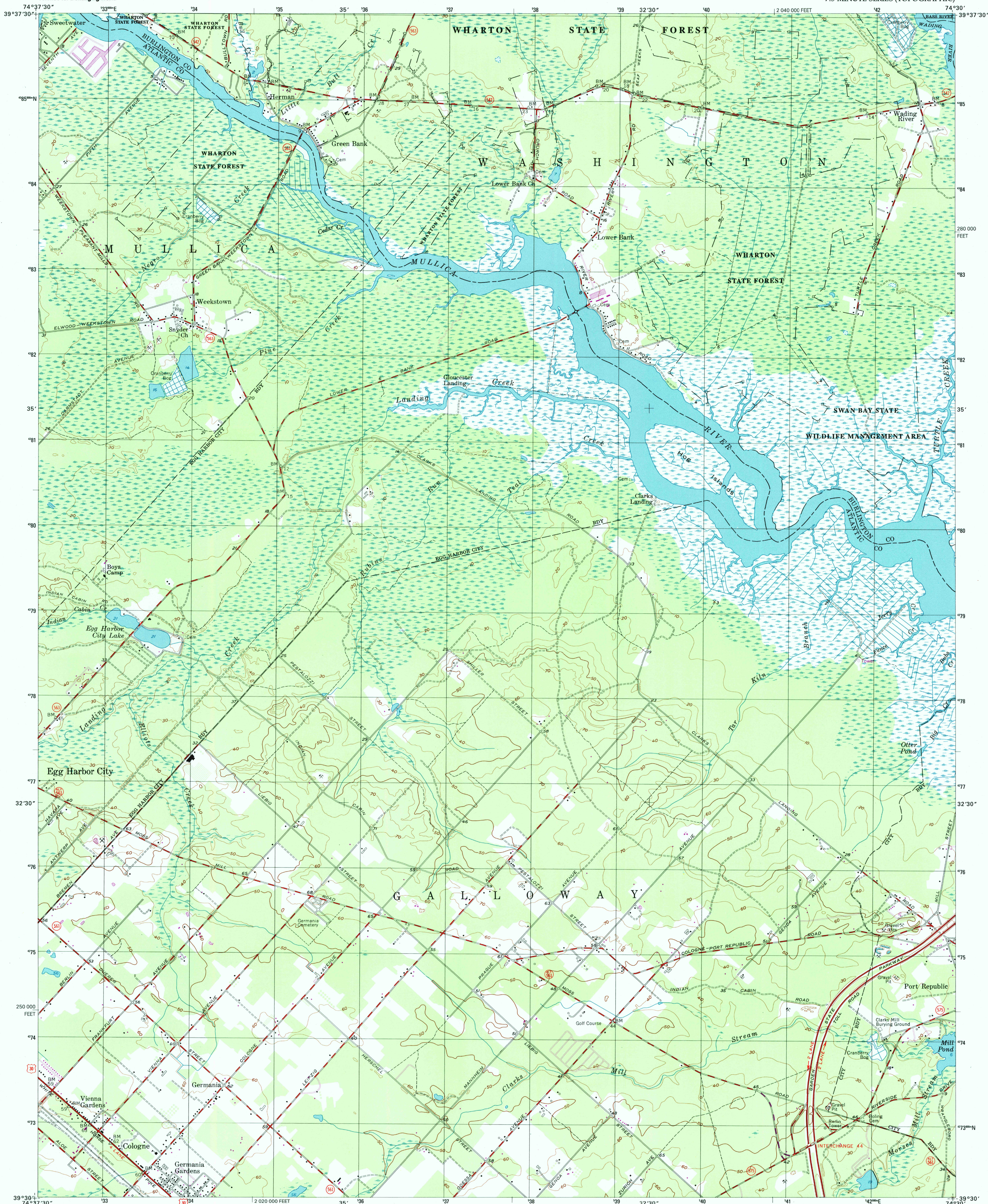


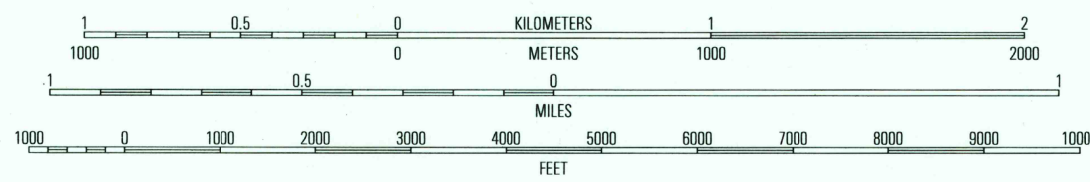
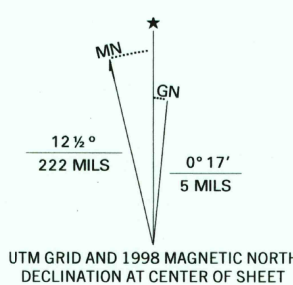


U.S. DEPARTMENT OF THE INTERIOR  
U.S. GEOLOGICAL SURVEY

GREEN BANK QUADRANGLE  
NEW JERSEY  
7.5-MINUTE SERIES (TOPOGRAPHIC)



Produced by the United States Geological Survey  
Topography compiled 1956. Planimetry derived from imagery taken 1972 and other sources. Photos inspected using imagery dated 1997; no major culture or drainage changes observed. Survey control current as of 1956. Boundaries, other than corporate, revised 1998.  
North American Datum of 1927 (NAD 27). Projection and 10,000-foot ticks: New Jersey coordinate system (Lambert conformal conic).  
1000-meter Universal Transverse Mercator grid, zone 18.  
North American Datum of 1983 (NAD 83) is shown by dashed corner ticks. The values of the shift between NAD 27 and NAD 83 for 7.5-minute intersections are obtainable from National Geodetic Survey NADCON software.  
There may be private inholdings within the boundaries of the National or State reservations shown on this map.  
Information shown in purple may not meet USGS content standards and may conflict with previously mapped contours.



QUADRANGLE LOCATION

1	2	3
4	5	6
7	8	9

ADJOINING 7.5' QUADRANGLE NAMES

ROAD CLASSIFICATION

Primary highway  
hard surface .....  
Secondary highway  
hard surface .....  
Interstate Route  
U.S. Route  
State Route

Light-duty road, hard or  
improved surface .....  
Unimproved road .....

GREEN BANK, NJ  
1997

NIMA 6063 II SE-SERIES V822

RECEIVED

MAY 31 P.M.

USGS NMD

HISTORICAL MAP ARCHIVES



ISBN 0-607-89724-4

9 780607 897241