

HACKENSACK QUADRANGLE  
NEW JERSEY  
7.5 MINUTE SERIES (TOPOGRAPHIC)










Diagram illustrating the relationship between True North (star), Magnetic North (GN), and Grid North (MN). The angle between True North and Magnetic North is  $0^{\circ} 37'$  (11 MILS). The angle between Magnetic North and Grid North is  $12^{\circ}$  (213 MILS).




NEW JERSEY

ROAD CLASSIFICATION

Heavy-duty		Light-duty	
Medium-duty		Unimproved dirt	

 U. S. Route       State Route

 Interstate Route

HACKENSACK, N. J.  
N4052.5—W7400/7.5  
1955  
PHOTOREVISED 1981  
DMA 8165 LINE SERIES VOO

CENTRAL PARK  
60614 SW

RETURN TO:  
USGS AND HISTORICAL MAP ARCHIVES

2380

2200