


A.M.S. V822
First Edition (AMS 1), 1944; (AMS 2), 1947.

Prepared under the direction of the Chief of Engineers by the Army Map Service (AM), War Department, Washington, D. C. Marginal data revised and Universal Transverse Mercator Grid added, 1947. Copied in 1947 from New Jersey, 1:25,000, AMS, Lakehurst, 1944. Original map compiled by the Army Map Service by stereophotogrammetric methods. Horizontal and vertical control by USCGS, USGS, New Jersey Geodetic Control Survey and AMS. Aerial photography by the Army Map Service, 1942.



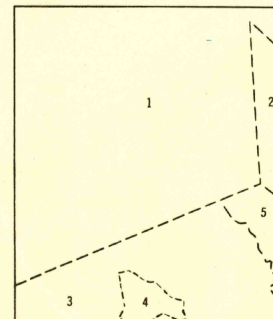
SCALE 1:24,000
CONTOUR INTERVAL 20 FEET
DATUM IS MEAN SEA LEVEL
TRANSVERSE MERCATOR PROJECTION
1927 NORTH AMERICAN DATUM

REPRINTED FROM MILITARY EDITION FOR CIVIL USE
PENDING REVISION FOR STANDARD ISSUE
SOLD AND DISTRIBUTED BY U. S. GEOLOGICAL SURVEY, WASHINGTON 25, D. C.

LEGEND
ROAD DATA 1943

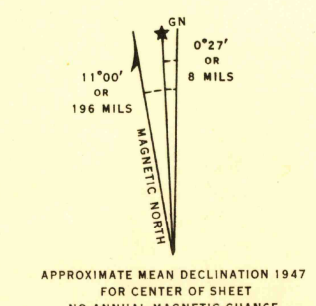
Hard surface, heavy duty road, more than two lanes wide	Loose surface, graded, dry weather road
Hard surface, heavy duty road, two lanes wide; Federal route marker	Trail, dirt road
Secondary, hard surface, all weather road, two lanes wide; State route marker	Railroad in street; Carline in street
RAILROADS	UNDER CONSTRUCTION
Standard gauge	Single track
Narrow gauge	Double track
Single track carline	Double track carline
BOUNDARIES	ABANDONED
International	Single track
State	Double track
County (with monument)	Single track
Township Borough	Double track
Reservation	Double track carline
Military reservation	Mine
School; Church	Horizontal control sta.
Cemetery	Bench mark
Churchyard	Spot elevation, feet
	Woods
	Woods-brushwood
	Swamp, marsh
	Rapids, falls
	Large rapids and falls
	Wharf, pier
	Man-made shoreline
	Intermittent lake
	Intermittent stream
	Dam

INDEX TO BOUNDARIES



INDEX TO ADJOINING SHEETS

Sheet 6164 III SE (this sheet)	Sheet 6164 III SE (this sheet)	Sheet 6164 III SE (this sheet)	Sheet 6164 III SE (this sheet)
Sheet 6164 III SE (this sheet)	Sheet 6164 III SE (this sheet)	Sheet 6164 III SE (this sheet)	Sheet 6164 III SE (this sheet)



HISTORICAL FILES
(DO NOT REMOVE)

LAKEHURST, NEW JERSEY
OCEAN COUNTY
N4000-W7415/7.5

FILE COPY
NOT TO BE REMOVED FROM FILES

FILE COPY
NOT TO BE REMOVED FROM FILES