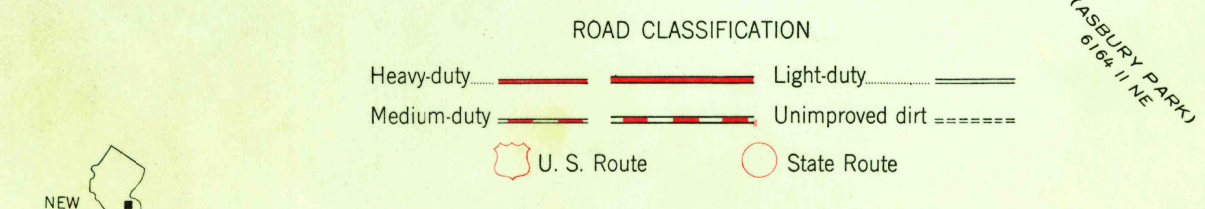
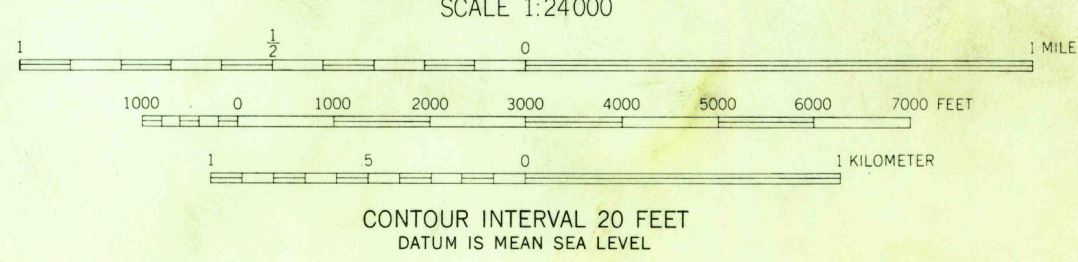
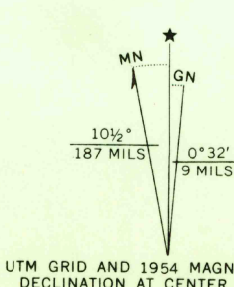


Maped by the Army Map Service  
Edited and published by the Geological Survey  
Control by USGS, USC&GS, USCE, and  
New Jersey Geodetic Survey

Culture and drainage in part compiled from aerial photographs  
taken 1941. Topography by plane-table surveys  
Culture revised by the Geological Survey 1954

Polyconic projection. 1927 North American datum  
10,000-foot grid based on New Jersey coordinate system  
1000-meter Universal Transverse Mercator grid ticks,  
zone 18, shown in blue



U.S.G.S.  
FILE COPY  
TOPOGRAPHIC DIVISION

MARLBORO, N. J.  
N4015-W7407.5/7.5  
1954  
AMS 6164 1 SW -SERIES V822

4820  
DEC 1 1964

THIS MAP COMPLIES WITH NATIONAL MAP ACCURACY STANDARDS  
FOR SALE BY U. S. GEOLOGICAL SURVEY, WASHINGTON 25, D. C.  
A FOLDER DESCRIBING TOPOGRAPHIC MAPS AND SYMBOLS IS AVAILABLE ON REQUEST