
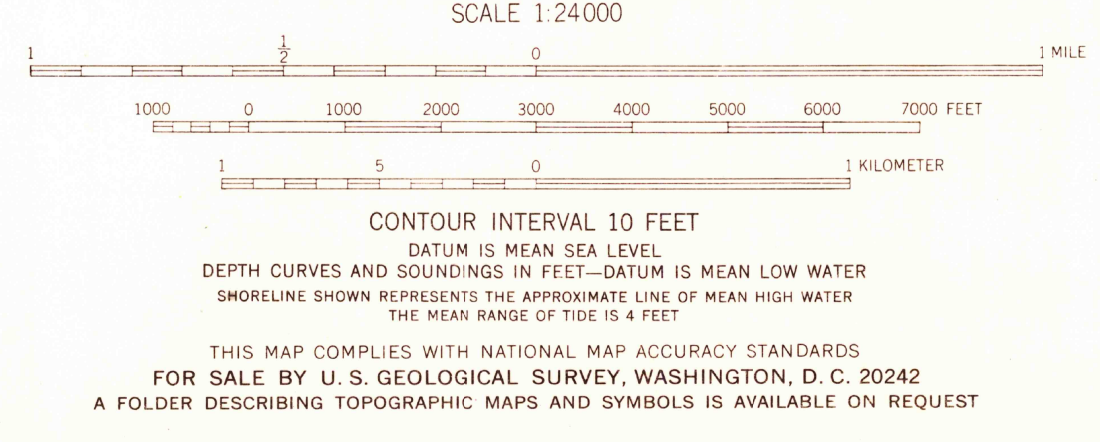
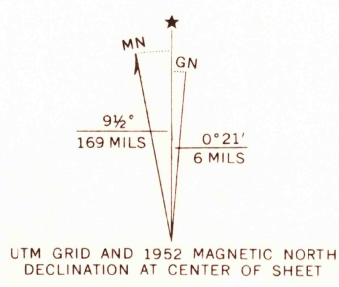


Mapped by the U. S. Coast and Geodetic Survey
Edited and published by the Geological Survey
Control by USCGS (C), USCE (E), New Jersey Geodetic
Control Survey (S), and New Jersey Board of Commerce
and Navigation (N)
Culture and drainage in part compiled from aerial
photographs taken 1950. Topography by plane-table
surveys 1950. Field check 1952. Hydrography from
surveys dated 1935, 1936, 1937, and supplementary
information
Polyconic projection. 1927 North American datum
10,000-foot grid based on New Jersey coordinate system
Red tint indicates areas in which only
landmark buildings are shown
1000-meter Universal Transverse Mercator grid ticks,
zone 18, shown in blue



U.S.G.S.
FILE COPY
TOPOGRAPHIC DIVISION

OCEANVILLE, N. J.
NW/4 ATLANTIC CITY 15' QUADRANGLE
N3922.5-W7422.5/7.5
1952
AMS 6162 IV NW-SERIES V822

USGS
Historical File
Topographic Division

3285
APR 4 1980