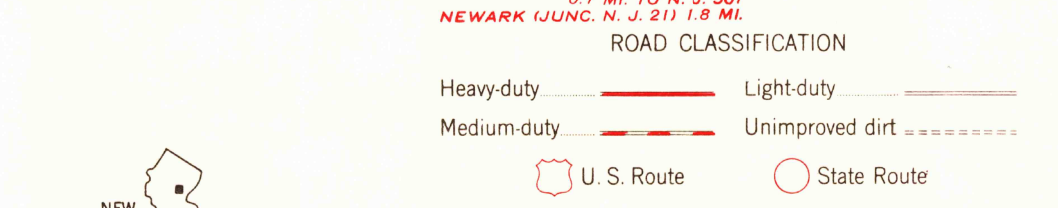

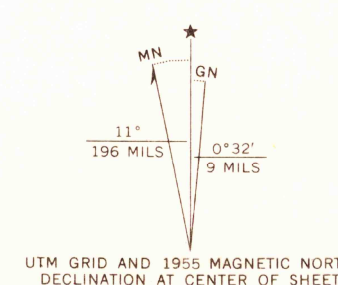


Maped by the Army Map Service
Edited and published by the Geological Survey
Control by USGS, USCGS, USCE, and N. J. Geodetic Survey
Topography from aerial photographs by photogrammetric methods. Aerial photographs taken 1942 and 1943. Field check 1943. Culture revised by USGS by planetable surveys 1955
Hydrography compiled from USCGS chart 287 (1954)
Polyconic projection. 1927 North American datum
10,000-foot grid based on New Jersey coordinate system
1000-meter Universal Transverse Mercator grid ticks, zone 18, shown in blue
Red tint indicates areas in which only landmark buildings are shown



FOR SALE BY U. S. GEOLOGICAL SURVEY, WASHINGTON 25, D. C.
A FOLDER DESCRIBING TOPOGRAPHIC MAPS AND SYMBOLS IS AVAILABLE ON REQUEST

ORANGE, N. J.
N4045-W7407.5/7.5
1955
AMS 6165 1 SW-SERIES Y822

USGS
Historical File
Topographic Division
MAR 1 7 1965
7175
U.S.G.S.
FILE COPY
TOPOGRAPHIC DIVISION