

(STOCKTON)
74°52'30"
40°22'30"

UNITED STATES
DEPARTMENT OF THE INTERIOR
GEOLOGICAL SURVEY

UNITED STATES
DEPARTMENT OF THE ARMY
CORPS OF ENGINEERS

PENNINGTON QUADRANGLE
NEW JERSEY-PENNSYLVANIA
7.5 MINUTE SERIES (TOPOGRAPHIC)
SE/4 LAMBERTVILLE 15' QUADRANGLE

74°45'
40°22'30"

560 000 FEET
(N. J.)
1.5 MI. TO N. J. 66
1 950 000 FEET (N. J.)
1.5 MI. TO N. J. 66
WOODSVILLE 0.5 MI.
(HOPEWELL)
RINGOES 5.6 MI.
LIVELY 2.3 MI.
ROCKY HILL 8 MI.
HOPEWELL 1.3 MI.
2 830 000 FEET (PA.)
390 000 FEET
(PA.)
20'
17°30'
17°30'
40°15'
74°52'30"



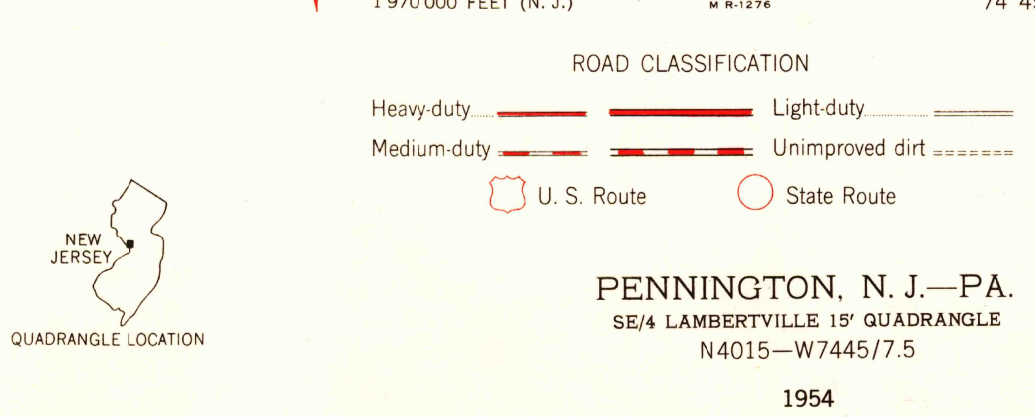
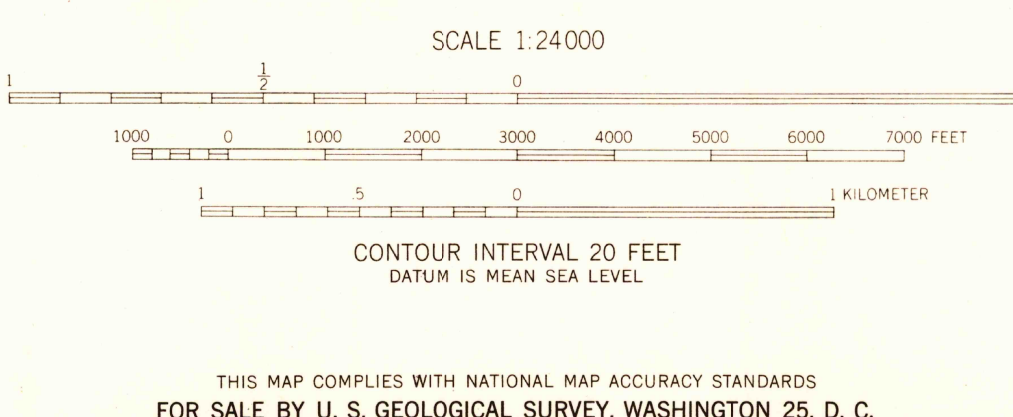
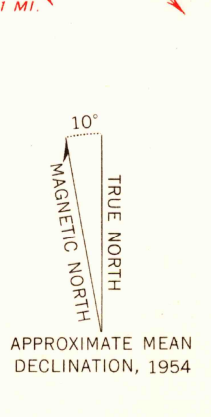
74°45'
40°22'30"
390 000 FEET
(PA.)
20'
17°30'
17°30'
40°15'
74°45'

U.S.G.S.
FILE COPY
TOPOGRAPHIC DIVISION

USGS
Historical File
Topographic Division

U.S.G.S.
FILE COPY
TOPOGRAPHIC DIVISION

Mapped by the Army Map Service
Edited and published by the Geological Survey
Control by USC&GS and New Jersey Geodetic Survey
Topography from aerial photographs by stereophotogrammetric
methods. Aerial photographs taken 1942
Culture revised by the Geological Survey 1954
Polyconic projection. 1927 North American datum
10,000-foot grids based on New Jersey coordinate system,
and Pennsylvania coordinate system, south zone
Red tint indicates areas in which only
landmark buildings are shown
Unchecked elevations are shown in brown



PENNINGTON, N. J.-PA.
SE/4 LAMBERTVILLE 15' QUADRANGLE
N4015-W7445/7.5

1954

MAR 16 1956

3180