

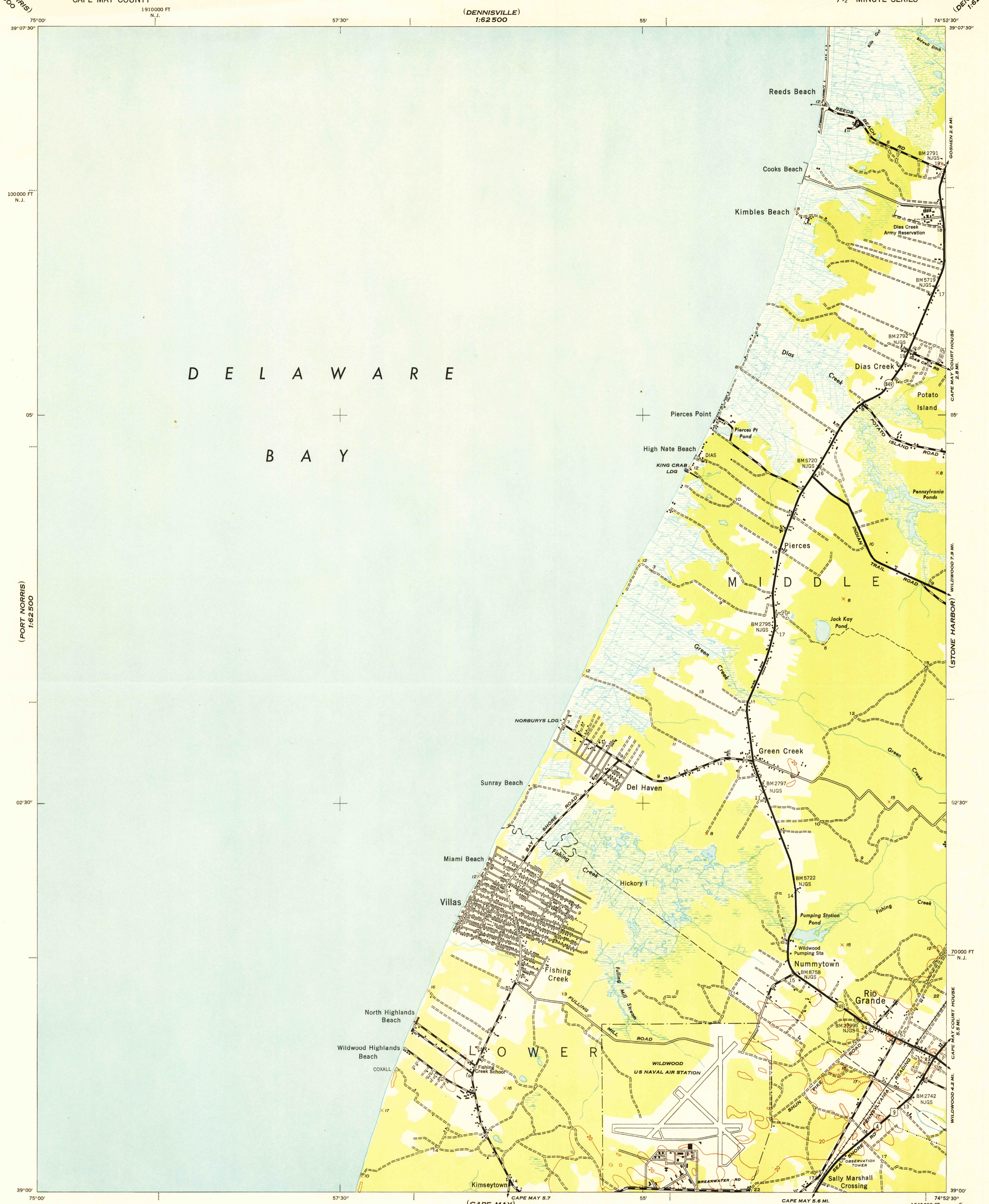
(FORT MORRIS)
1:62,500

NEW JERSEY
CAPE MAY COUNTY

WAR DEPARTMENT
CORPS OF ENGINEERS, U. S. ARMY

RIO GRANDE QUADRANGLE
7 1/2-MINUTE SERIES

(DENNISVILLE)
1:62,500



D E L A W A R E

B A Y


M I D D L E

L O W E R

Mapped by the U. S. Coast and Geodetic Survey under the direction of the Chief of Engineers, U. S. Army, 1943.
Control by the U. S. Coast and Geodetic Survey.
Planimetry by U. S. C. & G. S. from 1943 air photographs.
Planetable topography and field edit by U. S. C. & G. S., 1943.
Polyconic projection, North American datum of 1927.
Recoverable horizontal control stations of less than third order accuracy are shown by circles.

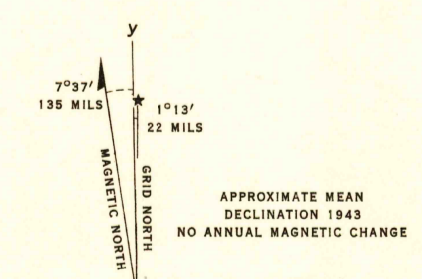
ROAD CLASSIFICATION 1943

Dependable hard surface, heavy-duty road. U. S. route 78
Secondary, hard surface, all-weather road. State route 26
Loose surface graded, city-weather road.
Dirt road.
More than two lanes indicated by note along road with tick at point of change 3 LANE 2 LANE
THIS MAP COMPLIES WITH THE NATIONAL STANDARD MAP ACCURACY REQUIREMENTS



SCALE 1:24,000

CONTOUR INTERVAL 20 FEET
DATUM IS MEAN SEA LEVEL



WOODLAND CLASSIFICATION
Dense woodland
Scattered brush and trees
Marsh or swamp
Dense brush
Orchard
Low ground, intermittently flooded

RIO GRANDE, N. J.
N3900-W7452.5/7.5
EDITION OF 1944

HISTORICAL FILES
(DO NOT REMOVE)

HISTORICAL FILES
(DO NOT REMOVE)

SUPERSEDED

REPRINTED FROM MILITARY EDITION FOR CIVIL USE 1949
SOLD AND DISTRIBUTED BY U. S. GEOLOGICAL SURVEY, WASHINGTON 25, D. C.