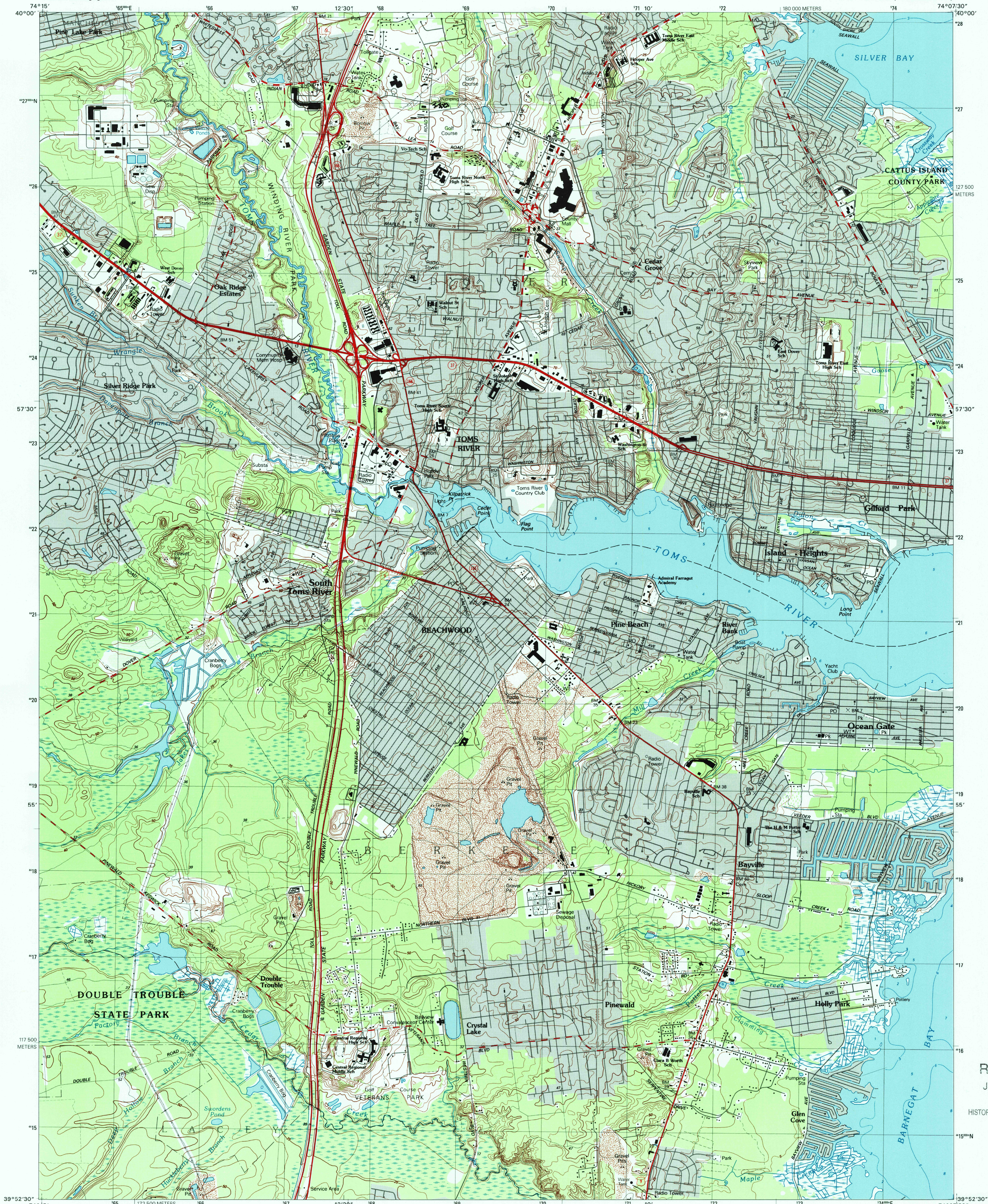




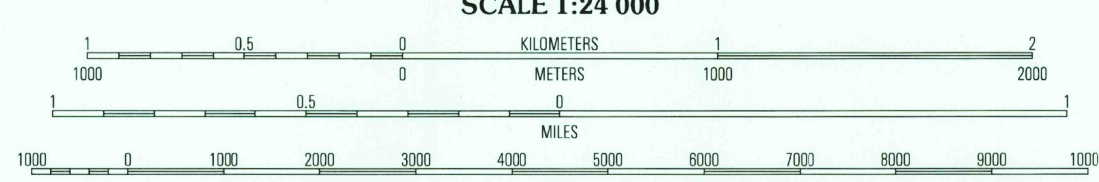
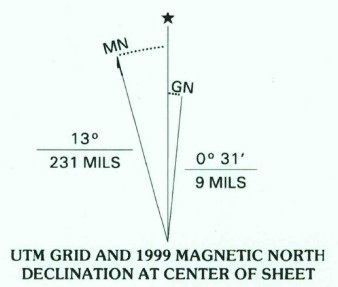
U.S. DEPARTMENT OF THE INTERIOR
U.S. GEOLOGICAL SURVEY

TOMS RIVER QUADRANGLE
NEW JERSEY-OCEAN CO.
7.5-MINUTE SERIES (TOPOGRAPHIC)



RECEIVED
JUN 30 2001
USGS NWL
HISTORICAL MAP ARCHIVES

Produced by the United States Geological Survey
Topography compiled 1981. Planimetry derived from imagery taken 1995 and other sources. Survey control current as of 1984.
Selected hydrographic data compiled from NOS Chart 12324 (1986). This information is not intended for navigational purposes.
North American Datum of 1983 (NAD 83). Projection and 1 000-meter grid: Universal Transverse Mercator, zone 18.
2 500-meter ticks: New Jersey Coordinate System of 1983.
North American Datum of 1927 (NAD 27) is shown by dashed corner ticks. The values of the shift between NAD 83 and NAD 27 for 7.5-minute intersections are obtainable from National Geodetic Survey NADCON software.
There may be private inholdings within the boundaries of the National or State reservations shown on this map.
Landmark buildings verified 1988.



CONTOUR INTERVAL 5 FEET
NATIONAL GEODETIC VERTICAL DATUM OF 1929
TO CONVERT FROM FEET TO METERS, MULTIPLY BY 0.3048
DEPTH CURVES AND SOUNDINGS IN FEET. DATUM IS MEAN LOWER LOW WATER
THE RELATIONSHIP BETWEEN THE TWO DATUMS IS VARIABLE
THE MEAN RANGE OF TIDE IS APPROXIMATELY 0.6 FEET

THIS MAP COMPLIES WITH NATIONAL MAP ACCURACY STANDARDS
FOR SALE BY U.S. GEOLOGICAL SURVEY, P.O. BOX 25286, DENVER, COLORADO 80225
A FOLDER DESCRIBING TOPOGRAPHIC MAPS AND SYMBOLS IS AVAILABLE ON REQUEST



ROAD CLASSIFICATION
Primary highway hard surface
Secondary highway hard surface
Light-duty road, hard or improved surface
Unimproved road
Interstate Route
U.S. Route
State Route

1	2	3	1 Lakehurst
4	5	4 Keswick Grove	2 Lakeside
6	7	5 Seaside Park	3 Point Pleasant
		6 Brookville	4 Keswick Grove
		7 Forked River	5 Seaside Park
		8 Barnegat Light	6 Brookville

TOMS RIVER, NJ
1995

NIMA 6163 1 NW-SERIES V822