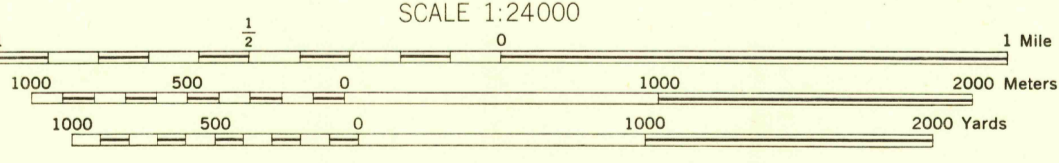


U.S.G.S.  
FILE COPY  
Institution and Building

First Edition (AMS 1), 1944; (AMS 2), 1947.  
Prepared under the direction of the Chief of Engineers by the Army Map Service (AM), War Department, Washington, D. C. Marginal data revised and Universal Transverse Mercator Grid added, 1947. Copied in 1947 from New Jersey 1:25,000, AMS, Trenton West, 1944. Original map compiled by the Army Map Service by stereophotogrammetric methods. Horizontal and vertical control by USCGS, USGS, AMS and New Jersey Geodetic Control Survey. Aerial photography by the Army Map Service, 1942.

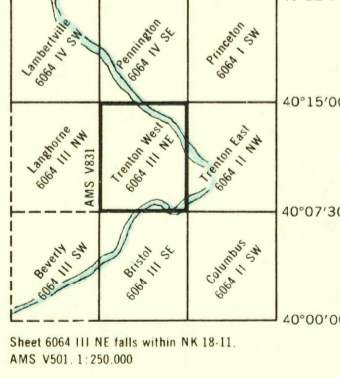
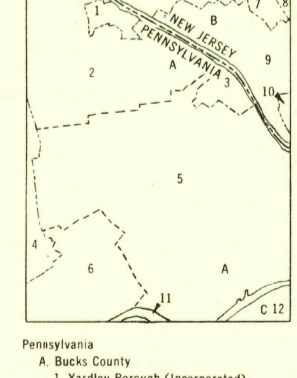


CONTOUR INTERVAL 20 FEET  
DATUM IS MEAN SEA LEVEL  
TRANSVERSE MERCATOR PROJECTION  
1927 NORTH AMERICAN DATUM

USGS  
HISTORICAL FILE  
TOPOGRAPHIC DIVISION

INDEX TO BOUNDARIES

INDEX TO ADJOINING SHEETS



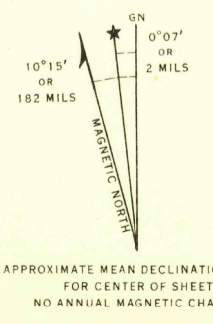
**LEGEND**  
Tint indicates areas in which only landmark buildings are shown  
ROAD DATA 1943

Hard surface, heavy duty road, more than two lanes wide	Loose surface, graded, dry weather road
Hard surface, heavy duty road, two lanes wide; Federal route marker	Trail; Dirt road
Secondary, hard surface, all weather road, two lanes wide; State route marker	Railroad in street; Carline in street
	UNDER CONSTRUCTION
RAILROADS	ABANDONED
Standard gauge	Single track
Narrow gauge	Double track
Single track carline	Double track carline

**BOUNDARIES**

International	Mine	Intermittent lake
State	Horizontal control sta.	Intermittent stream
County (with monument)	Bench mark	Dam
County subdivision	Spot elevation, feet	Rapids; Falls
Reservation	Large rapids and falls	Woods
Military reservation	Woods; brushwood	Swamp, marsh
School, Church	Brushwood	Rocks wash at low tide
Cemetery	Orchard	Wharf, pier
Churchyard	Vineyard	Man-made shoreline

USGS Library  
Reston, VA  
Topo Archive



REPRINTED FROM MILITARY EDITION FOR CIVIL USE 1950  
SOLD AND DISTRIBUTED BY U. S. GEOLOGICAL SURVEY, WASHINGTON 25, D. C.

U.S.G.S.  
FILE COPY  
Institution and Building