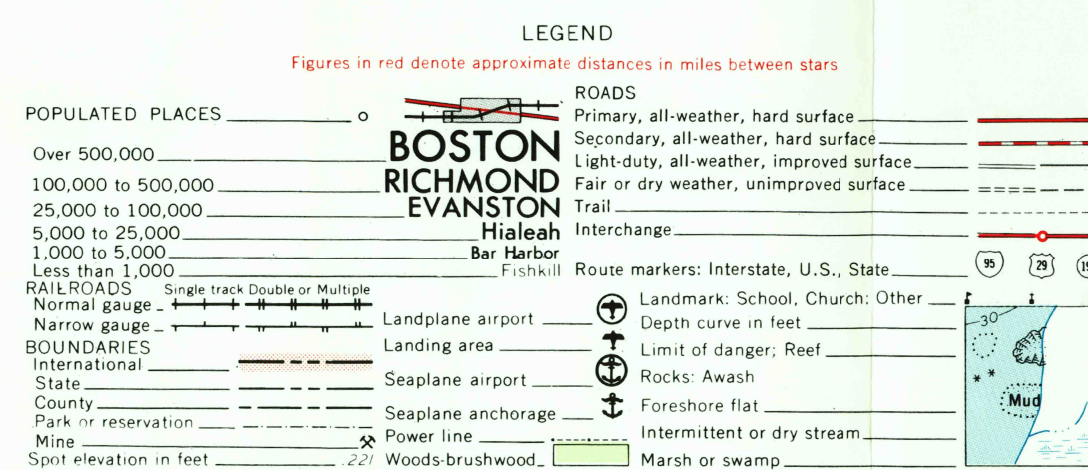


## V501, EDITION 3

Prepared by the U.S. Army Topographic Command (TPC), Washington, D.C. Compiled in 1947 from United States quadrangles 1:25,000, 1:31,680, and 1:62,500, 1893-1944; USGS charts, 1940-45. Planimetry revised in part from aerial photographs taken 1939-44. Revised by the U.S. Geological Survey 1969.

Selected hydrographic data compiled from USC&GS charts. This information is not intended for navigational purposes.  
100,000-foot grid based on New Jersey coordinate system, and Pennsylvania coordinate system south and north zones.  
Location of geodetic control established by government agencies is shown on corresponding 1:250,000-scale Geodetic Control Diagram.



Scale 1:250,000

0 5 10 15 20 25 30 Statute Miles

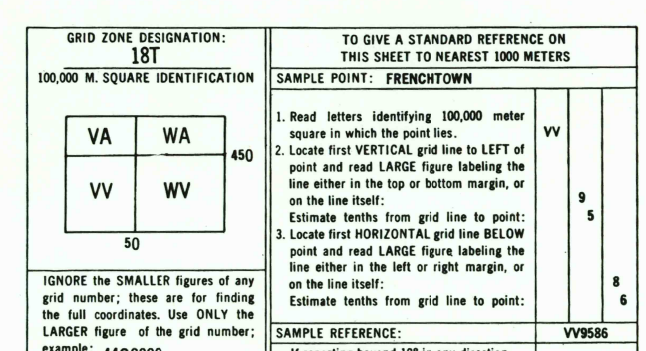
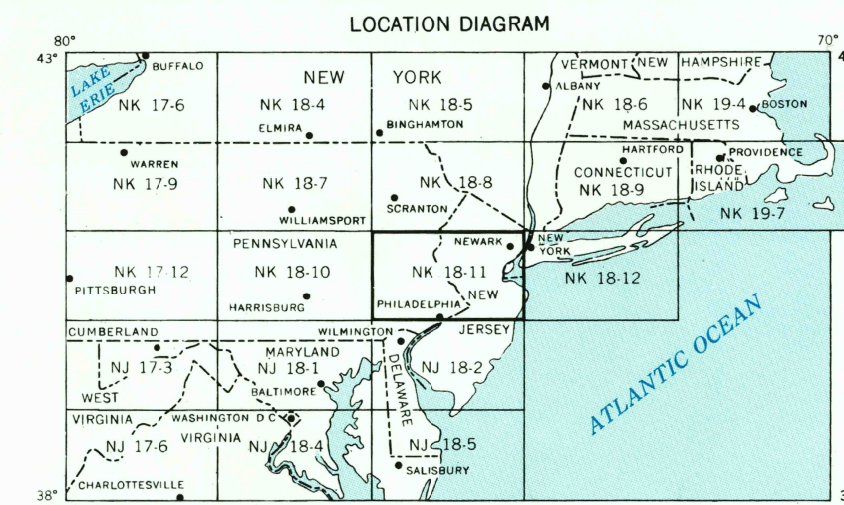
0 5 10 15 20 25 30 Nautical Miles

CONTOUR INTERVAL 100 FEET  
TRANSVERSE MERCATOR PROJECTION

BLACK NUMBERED LINES INDICATE THE 10,000 METER UNIVERSAL TRANSVERSE MERCATOR GRID, ZONE 18

1965 MAGNETIC DECLINATION FROM TRUE NORTH VARIES FROM 9° 18' 00" (MILES) WESTERLY FOR THE CENTER OF THE WEST EDGE TO 11° 1' 00" (MILES) WESTERLY FOR THE CENTER OF THE EAST EDGE

FOR SALE BY U.S. GEOLOGICAL SURVEY, RESTON, VIRGINIA 22092



STOCK NO. V501NK1811\*03

NEWARK, N.J.; PA., N.Y.

1944  
REVISED 1969

USGS NMD HISTORICAL MAP

AUG 12 1986

REC'D FILE COPY