

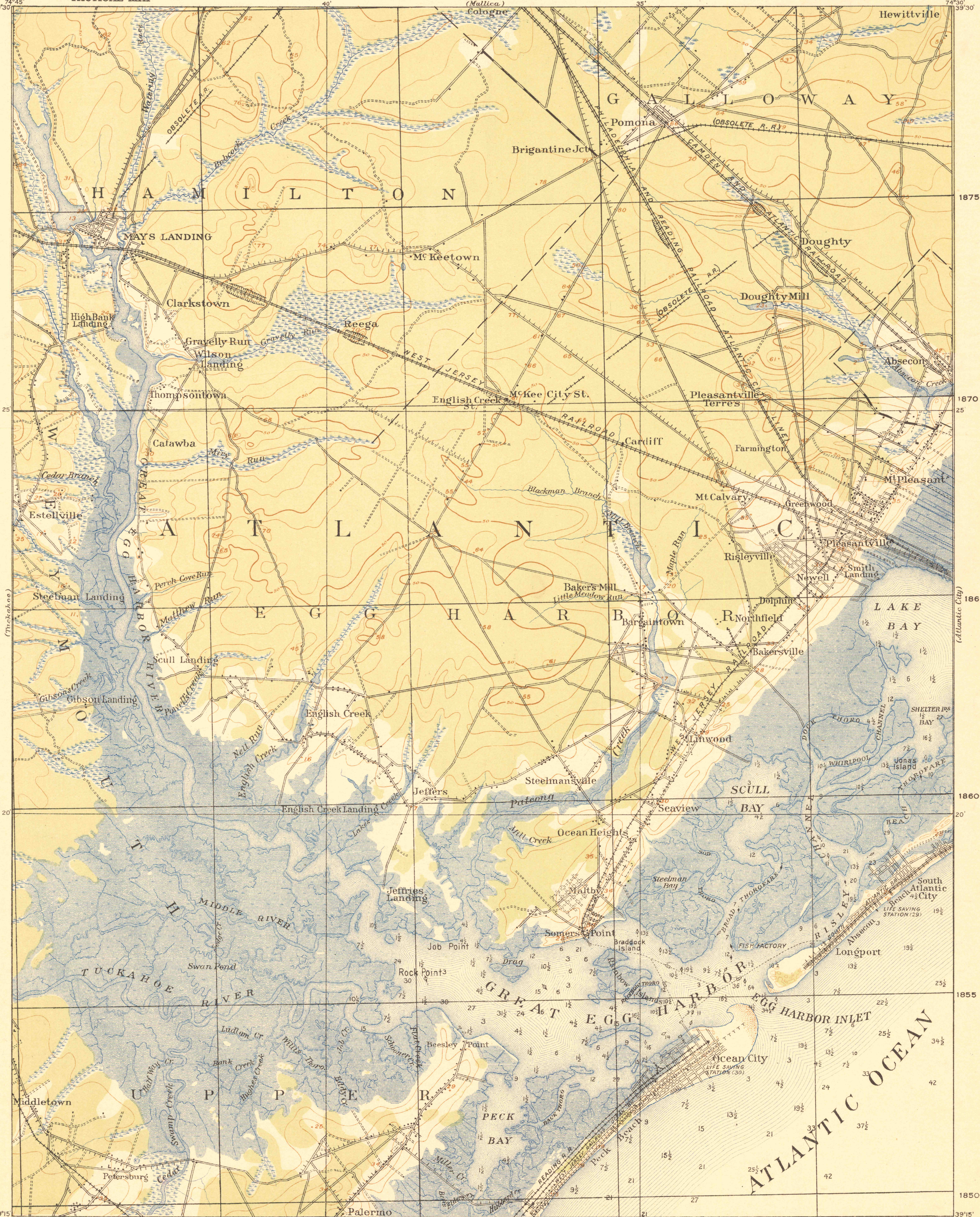
CORPS OF ENGINEERS, U. S. ARMY  
TACTICAL MAP

871-S-I-E/2

NEW JERSEY  
GREAT EGG HARBOR QUADRANGLE  
GRID ZONE "A"

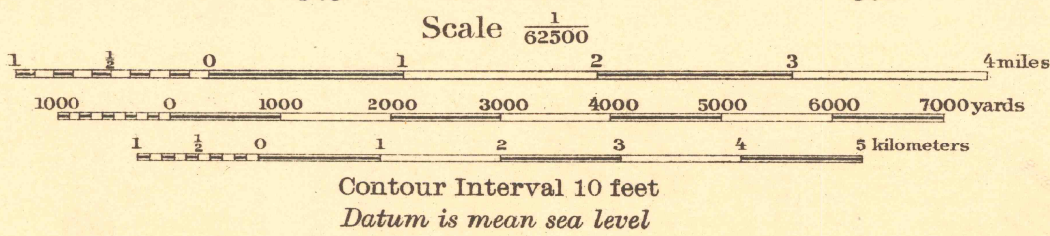
MAPPED BY U.S.G.S. IN 1885-1886

Little Egg Harbor

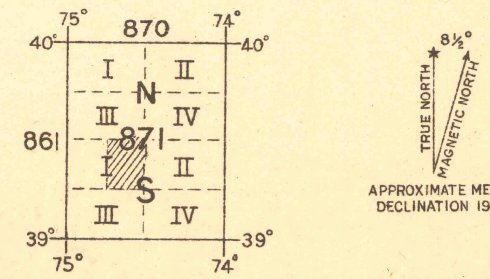


Base map from U. S. G. S. engravings, surveyed in 1885-6.  
Additional field work and compilation under the direction of  
Colonel Amos Stickney, Corps of Engineers, U. S. Army,  
Department Engineer, Atlantic Division,  
May 11, 1906.  
Additional field work under the immediate supervision of  
2nd. Lieut. C. S. Blakely, Artillery Corps, U. S. Army.  
Soundings expressed in feet and referred to mean low  
water are from U. S. C. & G. S. Chart No. 1217.

Reprint E. R. P. 1921



NOTE: OFFICERS USING THIS MAP WILL MARK HEREON CORRECTIONS AND ADDITIONS WHICH COME TO THEIR ATTENTION AND MAIL DIRECT TO "THE CHIEF OF ENGINEERS, WASHINGTON, D. C."



GREAT EGG HARBOR