



Field work and compilation under the direction of
Col. Amos Stickney, Corps of Engineers, U. S. A.
Department Engineer, Atlantic Division


Field work under the immediate supervision of
2nd. Lieut. C. S. Blakely, Artillery Corps, U. S. A.

Base map from U. S. G. S. engravings.
Corrections and additions by Department
Engineer, Eastern Department.

Reprint E. R. P. 1920

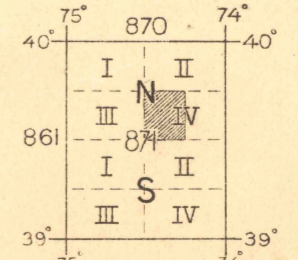
(Atlantic City)
Scale 1/62500

Central Map Reproduction Plant, Engineer School, Washington Barracks, D.C.



Contour Interval 10 feet
Datum is mean sea level


NOTE: OFFICERS USING THIS MAP WILL MARK HEREON CORRECTIONS AND ADDITIONS WHICH COME
TO THEIR ATTENTION AND MAIL DIRECT TO THE CHIEF OF ENGINEERS, WASHINGTON, D. C.



APPROXIMATE MEAN
DECLINATION 1920

LITTLE EGG HARBOR

Board of Surveys & Maps
FILE COPY
Map Information Office



E. I. O.