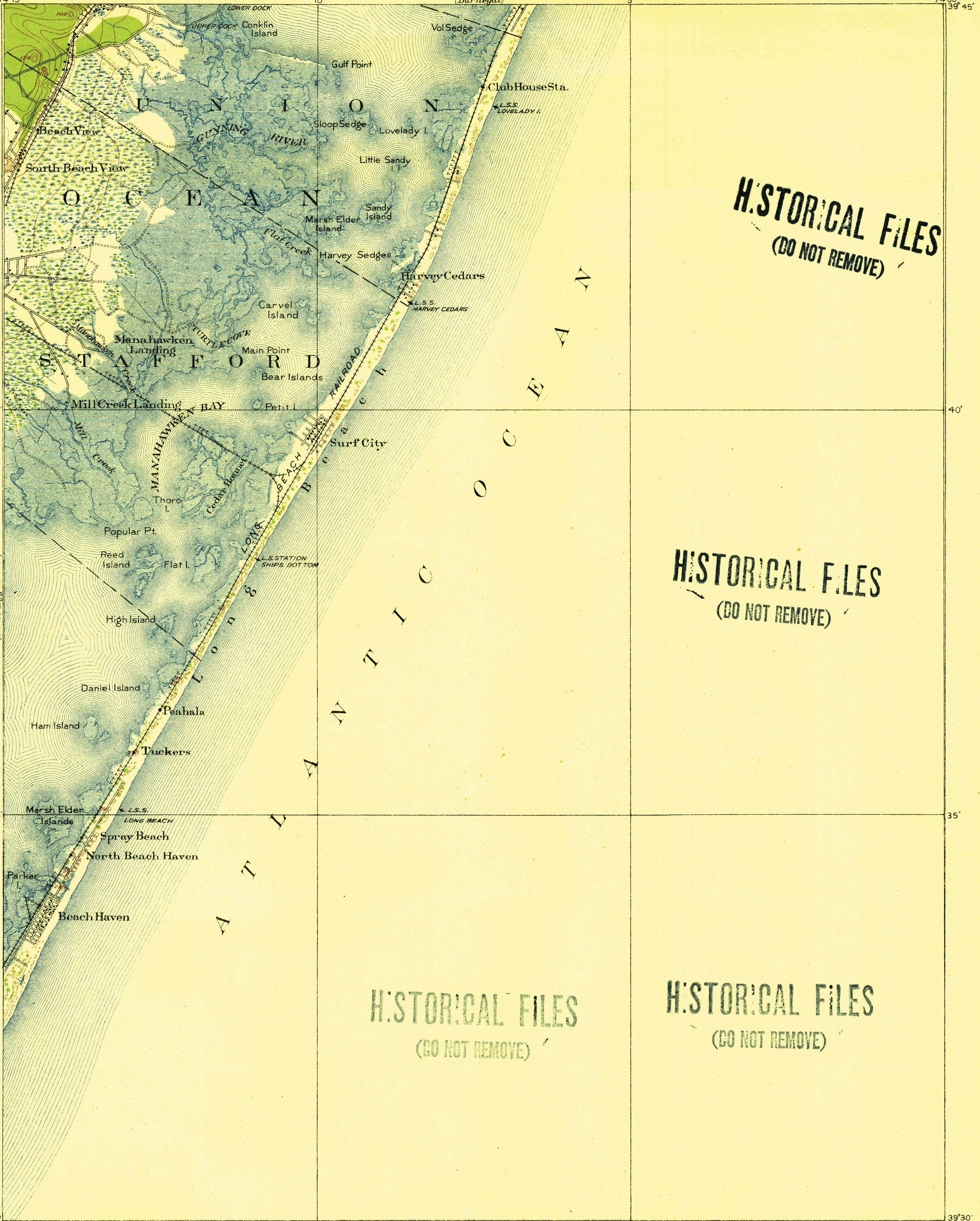


MAPPED BY U.S.G.S. N 1783

CORPS OF ENGINEERS, U.S. ARMY
PROGRESSIVE MILITARY MAP

871-N-IV-E/2

NEW JERSEY
LONG BEACH QUADRANGLE



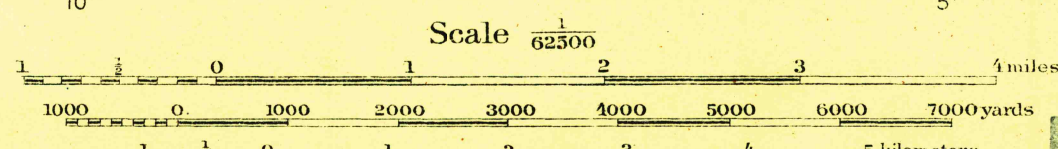
HISTORICAL FILES
(DO NOT REMOVE)

HISTORICAL FILES
(DO NOT REMOVE)

HISTORICAL FILES
(DO NOT REMOVE)

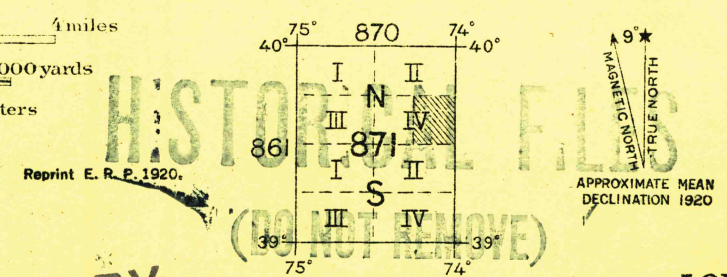
HISTORICAL FILES
(DO NOT REMOVE)

U. S. G. S. Base.
Additional field work and compilation under the direction
of Col. Amos Stickney, Corps of Engineers, U. S. A.
Chief Eng'r Officer, Atlantic Division.
June 11, 1906
Additional field work under the immediate supervision of
2nd. Lieut. C. S. Blakey, Artillery Corps, U. S. A.



Contour Interval 10 feet
Datum is mean sea level

NOTE: OFFICERS USING THIS MAP WILL MARK HEREON CORRECTIONS AND ADDITIONS WHICH COME
TO THEIR ATTENTION AND MAIL DIRECT TO THE CHIEF OF ENGINEERS, WASHINGTON, D. C.



FILE COPY
RETURN TO CENTRAL FILE

LONG BEACH