NEW JERSEY

LONG BEACH

AMS 3

SHEET 6163 II
A.M.S. SERIES V722

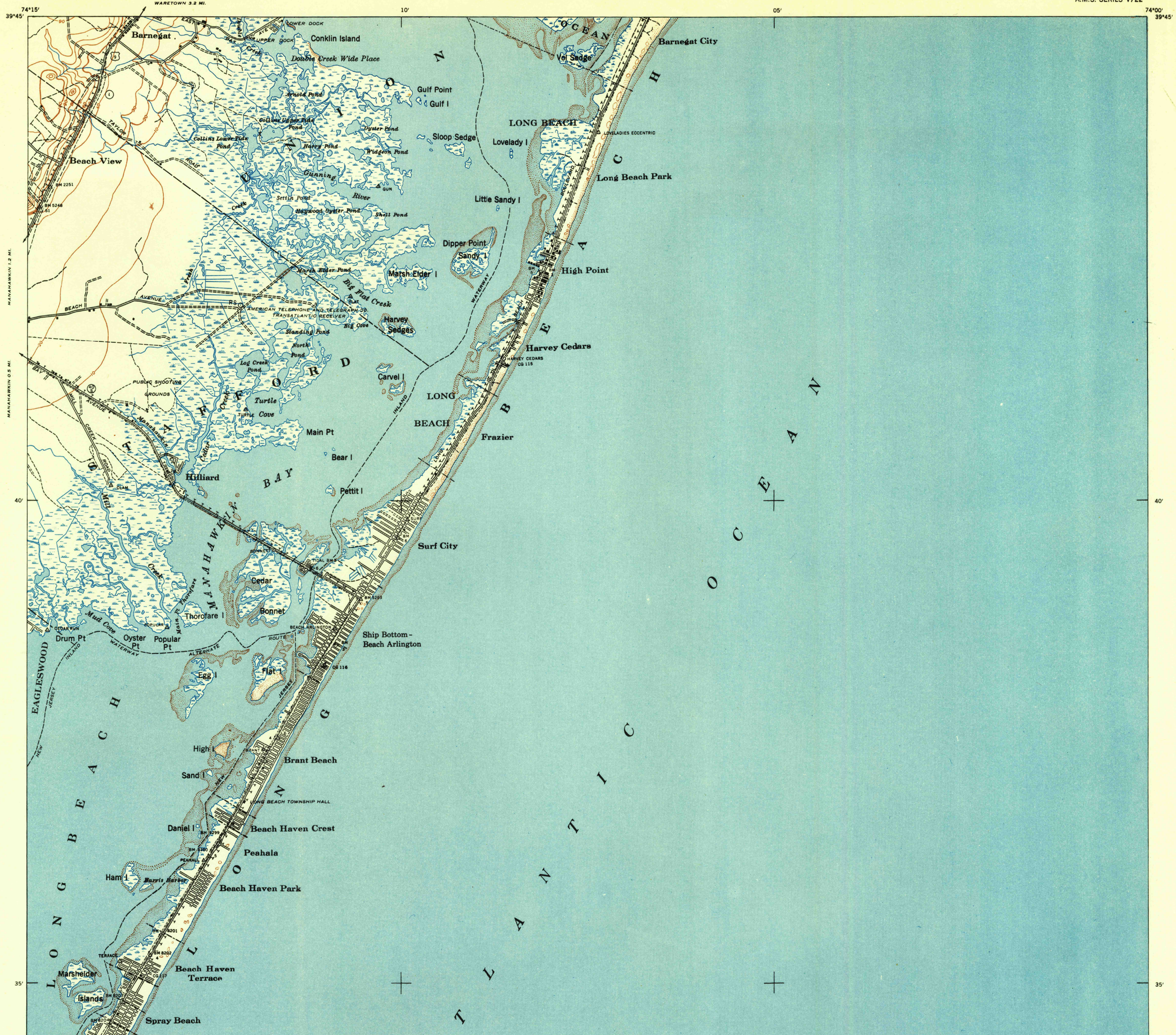

A.M.S. V722
AMS 3, 1948.

Prepared under the direction of the Chief of Engineers by the Army Map Service (AM), Corps of Engineers, Department of the Army, Washington, D. C. Copied in 1946 from New Jersey, 1:62,500, AMS, Long Beach, 1941. Original map revised by photo-planimetric methods. Aerial photography 1940. Horizontal and vertical control by USC&GS and New Jersey GCS. Scale changed and marginal data revised, 1946. Universal Transverse Mercator grid added, 1948.

LEGEND

Only landmark buildings shown in builtup areas from Beach Haven to Surf City

ROAD DATA 1941

- Hard surface, heavy duty road, more than two lanes wide — 3 LANES 4 LANES
- Hard surface, heavy duty road, two lanes wide; Federal route marker — 103
- Secondary, hard surface, all-weather road, two lanes wide; State route marker — 37
- Loose surface, graded, dry-weather road
- Trail; Dirt road
- Railroad in street; Carline in street

RAILROADS — Single track / Double track

- Standard gauge
- Narrow gauge
- Single track carline
- UNDER CONSTRUCTION — Single track / Double track
- Double track carline
- ABANDONED — Single track / Double track

BOUNDARIES

- International
- State
- County (with monument)
- County subdivision
- Reservation
- Military reservation — MIL / RES
- School; Church
- Cemetery
- Churchyard
- Mine
- Horizontal control pt
- Bench mark
- Spot elevation, feet — 168
- Woods
- Woods-brushwood
- Brushwood
- Orchard
- Vineyard
- Intermittent lake
- Intermittent stream
- Dam
- Rapids; Falls
- Large rapids and falls
- Swamp, marsh
- Rocks awash at low tide
- Wharf, pier
- Man-made shoreline

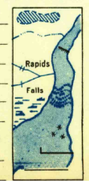

SCALE 1:62500

1 0 1 2 3 Miles
1000 500 0 1000 2000 3000 4000 Meters
1000 500 0 1000 2000 3000 4000 Yards

CONTOUR INTERVAL 10 FEET
DATUM IS MEAN SEA LEVEL (1929 ADJ.)

TRANSVERSE MERCATOR PROJECTION
1927 NORTH AMERICAN DATUM

HISTORICAL FILES
(DO NOT REMOVE)

REPRINTED FROM MILITARY EDITION FOR CIVIL USE
SOLD AND DISTRIBUTED BY U. S. GEOLOGICAL SURVEY, WASHINGTON 25, D. C.

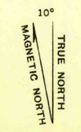

APPROXIMATE MEAN DECLINATION 1948

ARMY MAP SERVICE, CORPS OF ENGINEERS, DEPARTMENT OF THE ARMY, 650099
1948

INDEX TO BOUNDARIES

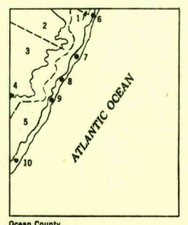

Ocean County
1. Ocean Township
2. Union Township
3. Stafford Township
4. Eagleswood Township
5. Long Beach Township
6. Barnegat City (Incorporated)
7. Harvey Cedars (Incorporated)
8. Surf City (Incorporated)
9. Ship Bottom-Beach Arlington (Incorporated)
10. Beach Haven (Incorporated)

INDEX TO ADJOINING SHEETS

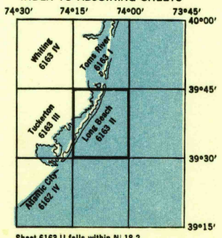

Sheet 6163 II falls within N.I 18-2, AMS V501, 1:250,000

LONG BEACH, NEW JERSEY

OCEAN COUNTY
N3930-W7400/15