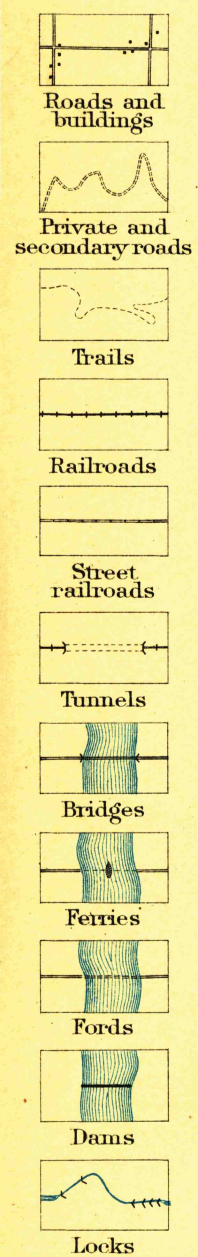
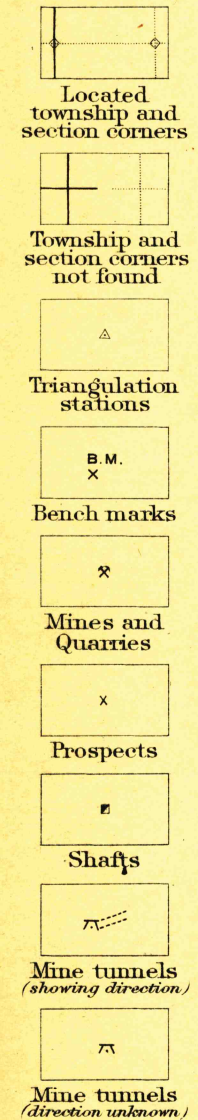


CONVENTIONAL
SIGNS

CULTURE
(printed in black)

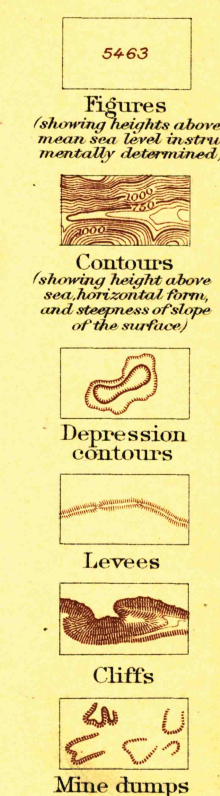


U.S. township and section lines

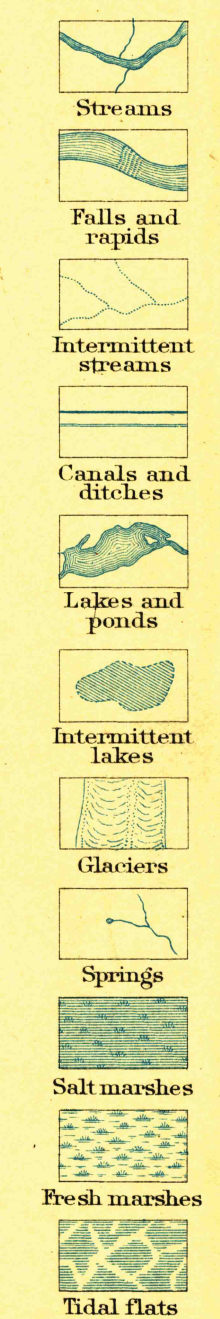


CONVENTIONAL
SIGNS

RELIEF
(printed in brown)

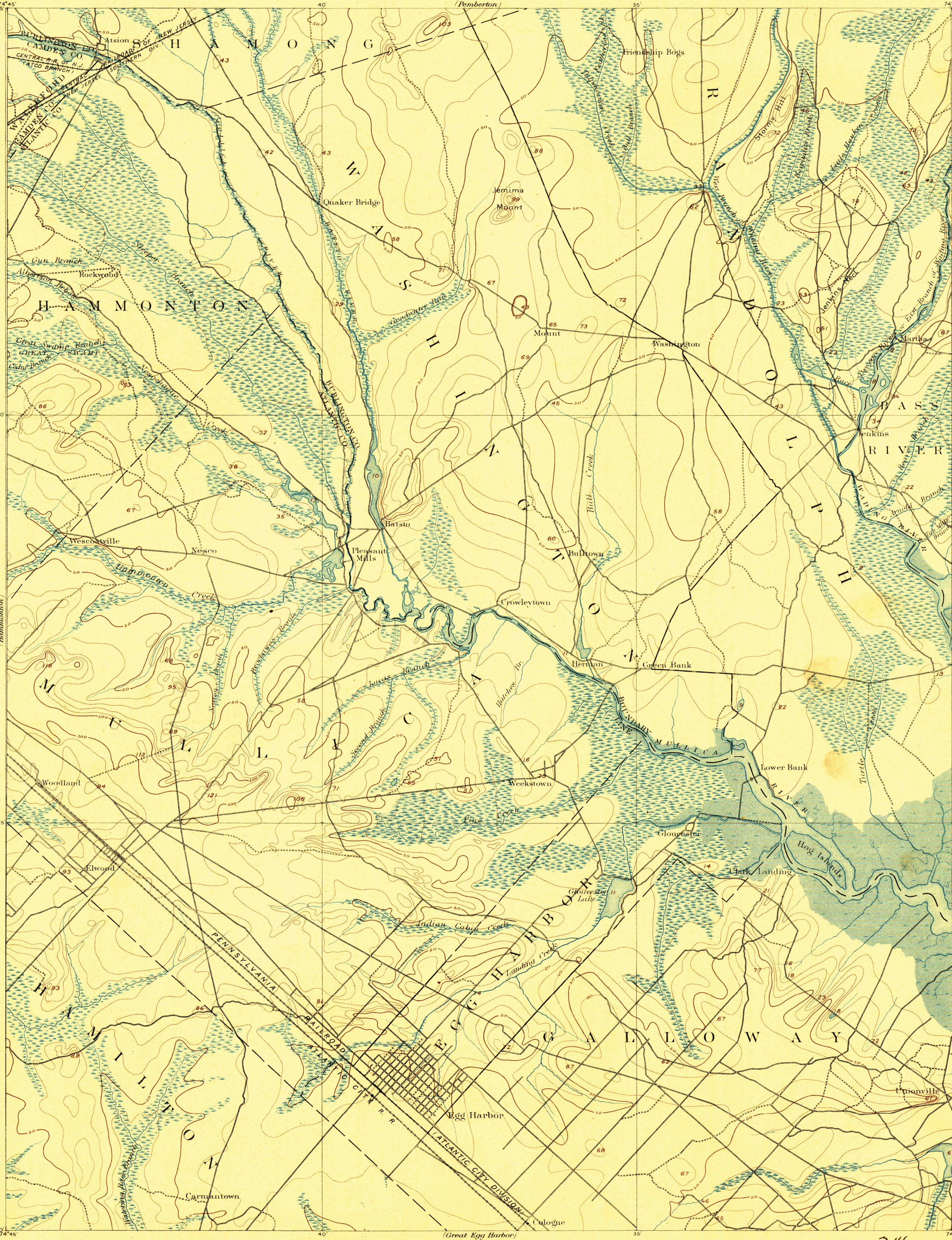


DRAINAGE
(printed in blue)



The above signs are in current use on the topographic maps. Variations from this usage appear in some maps of earlier dates.

USGS
Historical File
Topographic Division



Henry Gannett, Chief Topographer.
George H. Cook, Geographer in charge.
Triangulation and topography by C.C. Vermeule.
Surveyed in 1885-86.