





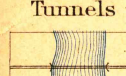






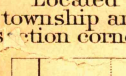
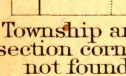

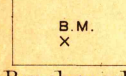








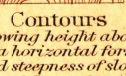




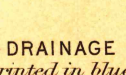


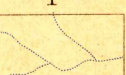


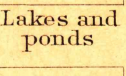
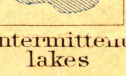



CONVENTIONAL
SIGNS

CULTURE
(printed in black)

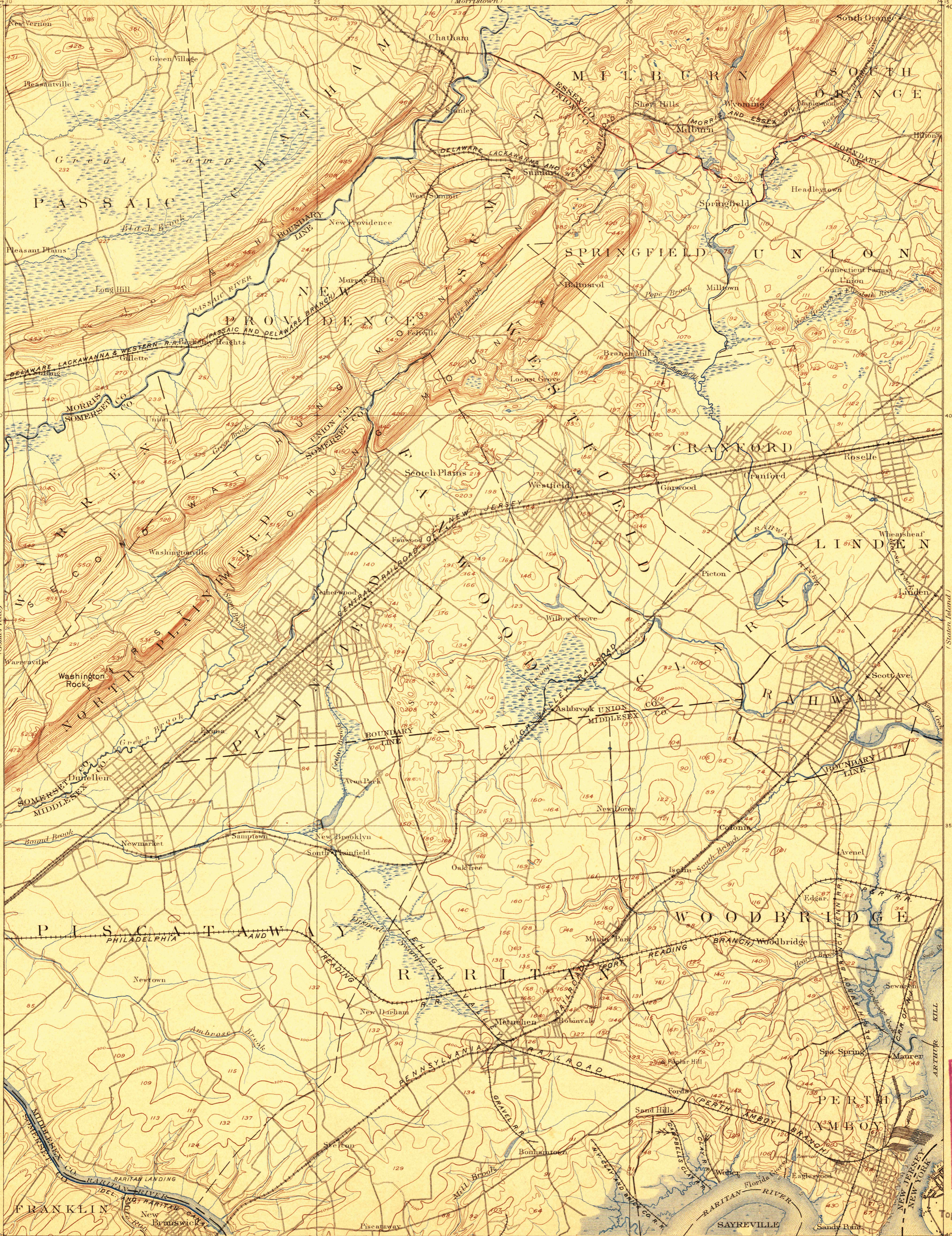
-  Roads and buildings
-  Private and secondary roads
-  Trails
-  Railroads
-  Street railroads
-  Tunnels
-  Bridges
-  Ferries
-  Fords
-  Dams
-  Locks
-  U.S. township and section lines
-  Located township and section corners
-  Township and section corners not found
-  Triangulation stations
-  Bench marks
-  Mines and quarries
-  Prospects
-  Shafts
-  Mine tunnels (showing direction)
-  Mine tunnels (direction unknown)

CONVENTIONAL
SIGNS

RELIEF
(printed in brown)

-  5463
Figures (showing heights above mean sea level instrumentally determined)
-  Contours (showing height above sea horizontal form and steepness of slope of the surface)
-  Depression contours
-  Levees
-  Cliffs
-  Mine dumps
-  (printed in blue)
-  Streams
-  Falls and rapids
-  Intermittent streams
-  Canals and ditches
-  Lakes and ponds
-  Intermittent lakes
-  Glaciers
-  Springs
-  Salt marshes
-  Fresh marshes
-  Tidal flats

The above signs are in current use on the topographic maps. Variations from this usage appear in some maps of earlier dates.



U.S.G. G.
FILE COPY
Ed. Div. Topographic Maps.

U.S.G. G.
FILE COPY
Ed. Div. Topographic Maps.

Triangulation by the U.S. Coast and Geodetic Survey.
Topography by the Geological Survey of New Jersey.
Surveyed in 1887.

U.S.G.S.
FILE COPY
Ed. Div. Topographic Maps.

Scale 62500
Miles
Kilometers
Contour interval 20 feet
Datum is mean sea level.

Oct. 8-1898
2000

Edition of Sept. 1898.

Plainfield
N. J.