

(Glassboro)

CORPS OF ENGINEERS, U. S. ARMY  
TACTICAL MAP

871-S-I-W/2  
(Hampton)

MAPPED BY U. S. G. S. IN 1884-1886

NEW JERSEY  
TUCKAHOE QUADRANGLE  
GRID ZONE "A"


(Millico)



(Pinebluff)

Base map from U. S. G. S. engravings, surveyed in 1884-6.  
Additional field work and compilation under the direction of  
Col. Amos Stickney, Corps of Engineers, U. S. Army,  
Department Engineer, Atlantic Division.  
Additional field work under the immediate supervision of  
2nd. Lieut. C. S. Blakely, Artillery Corps, U. S. Army,  
May 15, 1906

Reprint E. R. P. 1921


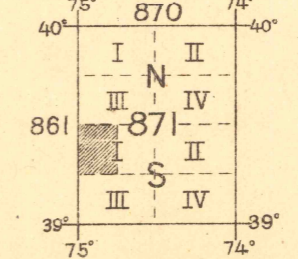


Contour Interval 10 feet  
Datum is mean sea level

FIVE THOUSAND YARD GRID COMPUTED FROM "GRID SYSTEM FOR PROGRESSIVE MAPS  
IN THE U. S." ZONE A, U. S. C. & G. S. SPECIAL PUBLICATION NO. 59  
(THE LAST THREE DIGITS OF THE GRID NUMBERS ARE OMITTED)

NOTE: OFFICERS USING THIS MAP WILL MARK HEREON CORRECTIONS AND ADDITIONS WHICH COME  
TO THEIR ATTENTION AND MAIL DIRECT TO "THE CHIEF OF ENGINEERS, WASHINGTON, D. C."

Central Map Reproduction Plant Engineer School, Washington Barracks, D. C.  
Dec. 1916



FILE COPY  
Map Information Office

TUCKAHOE, N. J.

(Sec. 12)