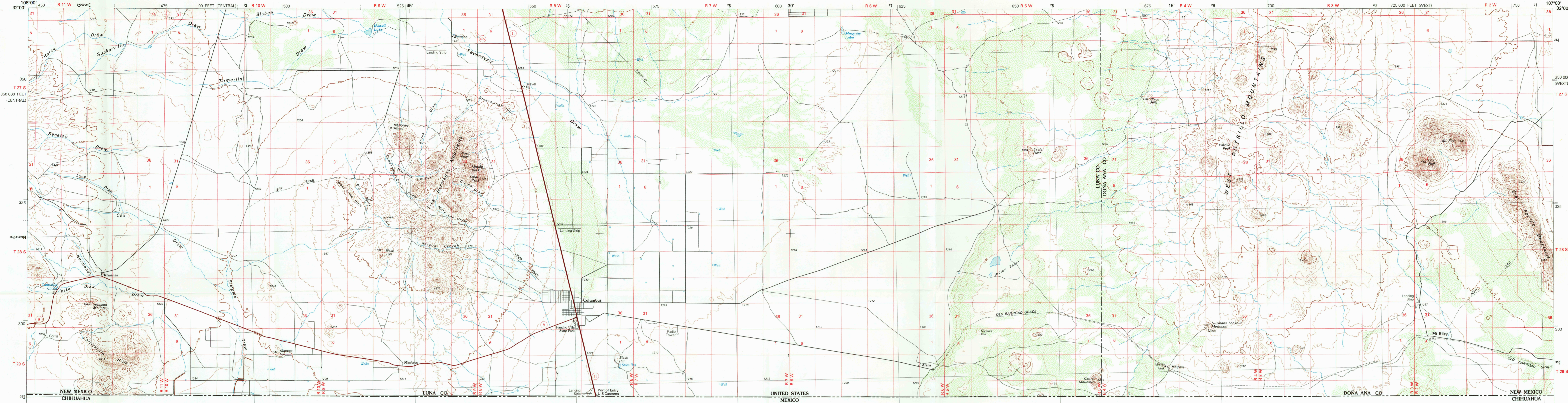



COLUMBUS, NEW MEXICO

30X60 MINUTE SERIES (TOPOGRAPHIC)




1:100 000-scale metric topographic map of Columbus NEW MEXICO



30 X 60 MINUTE QUADRANGLE SHOWING

- Contours and elevations in meters
- Highways, roads and other manmade structures
- Water features
- Woodland areas
- Geographic names



Produced by the United States Geological Survey
 Compiled from USGS 1:24 000 and 1:62 500-scale topographic maps dated 1917-1966. Partially revised from aerial photographs taken 1974 and other source data.
 Revised information not field checked.
 Map edited 1981.
 Projection and 10 000-meter grid, zone 13
 Universal Transverse Mercator
 25 000-foot grid ticks based on New Mexico coordinate system, west and central zones. 1927 North American datum.
 To place on the predicted North American Datum 1983 move the projection lines 9 meters south and 54 meters east.
 There may be private inholdings within the boundaries of the National or State reservations shown on this map.

CONTOUR INTERVAL: 20 METERS
 NATIONAL GEODETIC VERTICAL DATUM OF 1929

THIS MAP COMPLIES WITH NATIONAL MAP ACCURACY STANDARDS

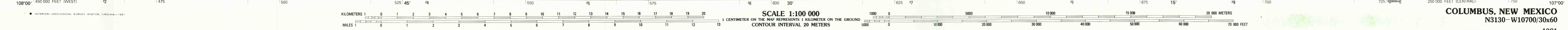
Meters	Feet
1	3.2808
2	6.5617
3	9.8425
4	13.1234
5	16.4042
6	19.6850
7	22.9659
8	26.2467
9	29.5276
10	32.8084

To convert meters to feet multiply by 3.2808
 To convert feet to meters multiply by 0.3048

FOR SALE BY U. S. GEOLOGICAL SURVEY, DENVER, COLORADO 8022 OR RESTON, VIRGINIA 22092

Topographic Map Symbols

- Primary highway, hard surface
- Secondary highway, hard surface
- Light duty road, principal street, hard or improved surface
- Other road or street; trail
- Route marker: Interstate, U. S. State
- Railroad: standard gauge, narrow gauge
- Bridge: overpass; underpass
- Tunnel: road; railroad
- Built up area; locality; elevation
- Airport; landing field; landing strip
- National boundary
- State boundary
- County boundary
- National or State reservation boundary
- Land grant boundary
- U. S. public lands survey: range, township; section
- Range, township; section line: protected
- Power transmission line; pipeline
- Dam; dam with lock
- Cemetery; building
- Windmill; water well; spring
- Mine shaft; salt or cave; mine; quarry; gravel pit
- Campground; picnic area; U. S. location monument
- Ruin; cliff dwelling
- Disturbed surface: strip mine, lava, sand
- Contours: index; intermediate; supplementary
- Bathymetric contours: index; intermediate
- Stream, lake: perennial; intermittent
- Rapids, large and small; falls, large and small
- Area to be submerged; marsh; swamp
- Land subject to controlled inundation; woodland
- Scrub; mangrove
- Orchard; vineyard



COLUMBUS, NEW MEXICO N3130-W10700/30x60

RETURN TO: USGS AND HISTORICAL MAP ARCHIVES 1981