
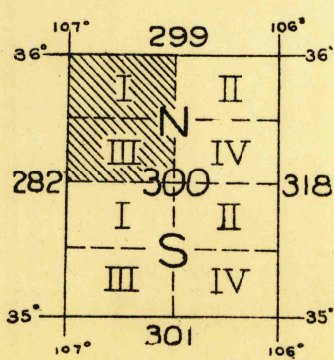
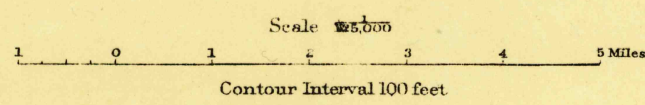




Henry Gannett, Chief Geographer.
A. H. Thompson, Geographer in charge.
Angulation by A. P. Davis.
Topography by R. H. Chapman and R. H. Phillips.
Surveyed in 1887-8.
Topography of Jemez Forest compiled from surveys by Forest Service
By N. H. Denton, 1919.



APPROXIMATE MEAN
DECLINATION 1919



Polyconic projection.
Edition of April 1892, reprinted April 1910.

FILE COPY

MAP INFORMATION OFFICE
GEOLOGICAL SURVEY

NM