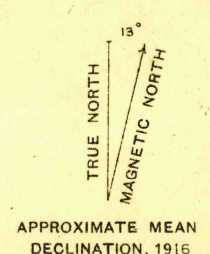



Topography: Reconnaissance by N.H. Darton 1913-1916
Elevations by U.S. Geol. Survey and barometer

Fort Seiden

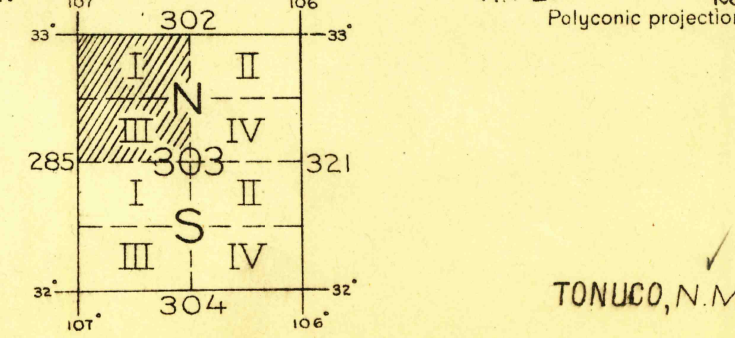


APPROXIMATE MEAN DECLINATION, 1916



Scale: 1:25,000
Contour interval 100 feet
Datum is mean sea level

USGS
Historical File
Topographic Division



TONUCO, N.M.